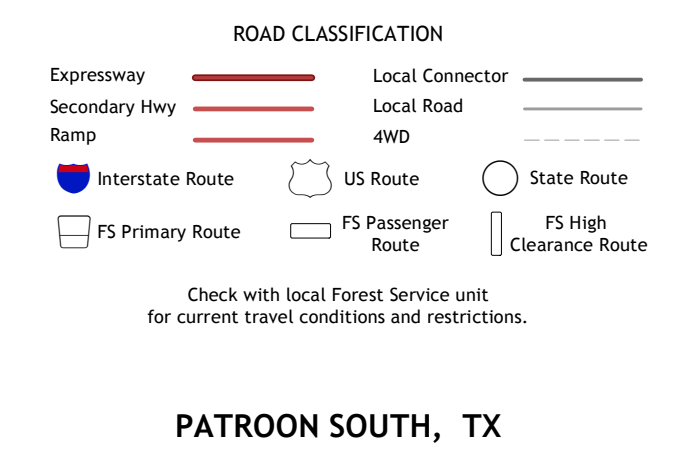
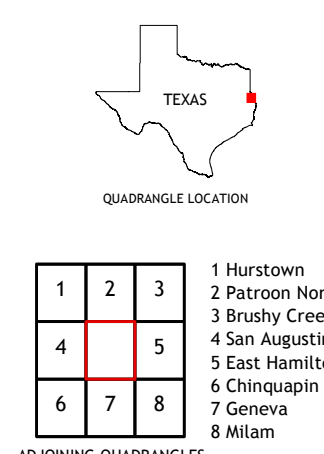
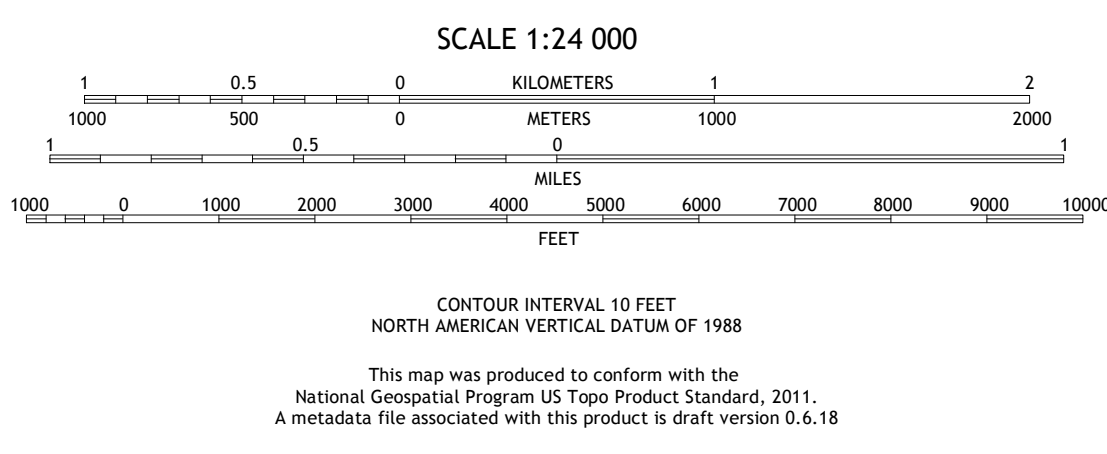



Produced by the United States Geological Survey North American Datum of 1983 (NAD83) World Geodetic System of 1984 (WGS84) Projection and 1 000-meter grid-Universal Transverse Mercator, Zone 15R This map is not a legal document. Boundaries may be generalized for this map scale. Private lands within government reservations may not be shown. Obtain permission before entering private lands.



ADJOINING QUADRANGLES table with 8 cells containing numbers 1-8 and corresponding place names: 1 Hurstown, 2 Patroon North, 3 Brushy Creek, 4 San Augustine East, 5 East Hamilton, 6 Chingaspin, 7 Geneva, 8 Millam

PATROON SOUTH, TX 2019

