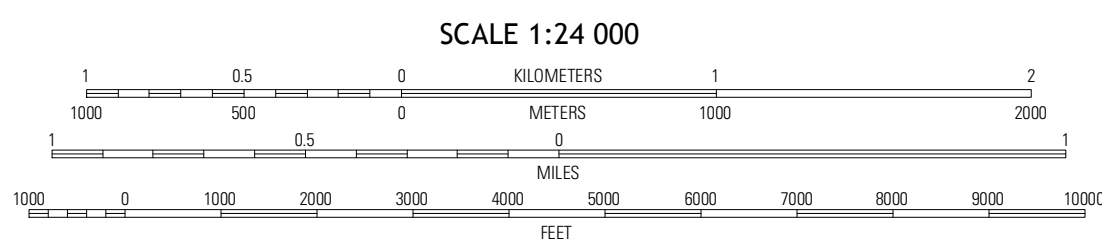


Imagery.....NAIP, August 2010  
Roads.....©2006-2012 TomTom  
Names.....GNIS, 2012  
Hydrography.....National Hydrography Dataset, 2010  
Contours.....National Elevation Dataset, 2007  
Boundaries.....Census, IBWC, IBC, USGS, 1972 - 2012



CONTOUR INTERVAL 10 FEET  
NORTH AMERICAN VERTICAL DATUM OF 1988






This map was produced to conform with the  
National Geospatial Program US Topo Product Standard, 2011.  
A metadata file associated with this product is draft version 0.6.7



Humble City SE	Denver City SW	Denver City SE
Hobbs East	Paynes Corner NW	Paynes Corner
Hobbs SE	Brinson Ranch	Paynes Corner SE

ADJOINING 7.5' QUADRANGLES

## ROAD CLASSIFICATION

Interstate Route  State Route   
US Route  Local Road   
Ramp  4WD   
 Interstate Route  US Route  State Route

PAYNES CORNER NW, TX  
2012