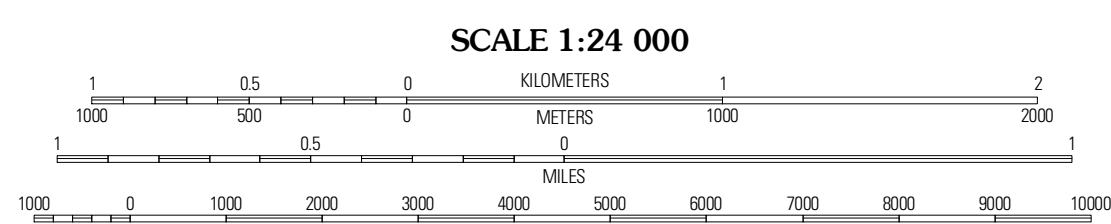





Produced by the United States Geological Survey  
North American Datum of 1983 (NAD83)  
World Geodetic System of 1984 (WGS84), Projection and  
1 000-meter grid; Universal Transverse Mercator, Zone 14R  
(10 000-foot ticks; Texas Coordinate System of 1983  
(central zone))

Imagery.....NAIP, July 2008  
Roads.....US Census Bureau TIGER data  
with limited USGS updates, 2008  
Names.....GNIS, 2008  
Hydrography.....National Hydrography Dataset, 1995  
Contours.....National Elevation Dataset, 2003



CONTOUR INTERVAL 20 FEET

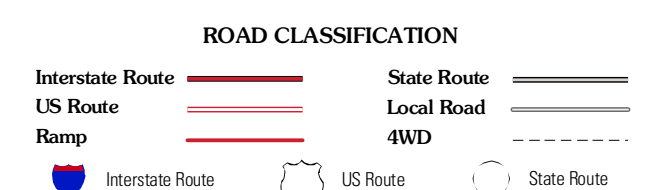
This map was produced to conform with version 0.5.10 of the  
draft USGS Standards for 7.5-Minute Quadrangle Maps.  
A metadata file associated with this product is also draft version 0.5.10



QUADRANGLE LOCATION

Howell Mountain	Round Mountain	Spicewood
Johnson City	Pedernales Falls	Hammetts Crossing
Monument Hill	Yeager Creek	Henly

ADJOINING 7.5 QUADRANGLES  
TX 3098-131



**PEDERNALES FALLS, TX**  
2010