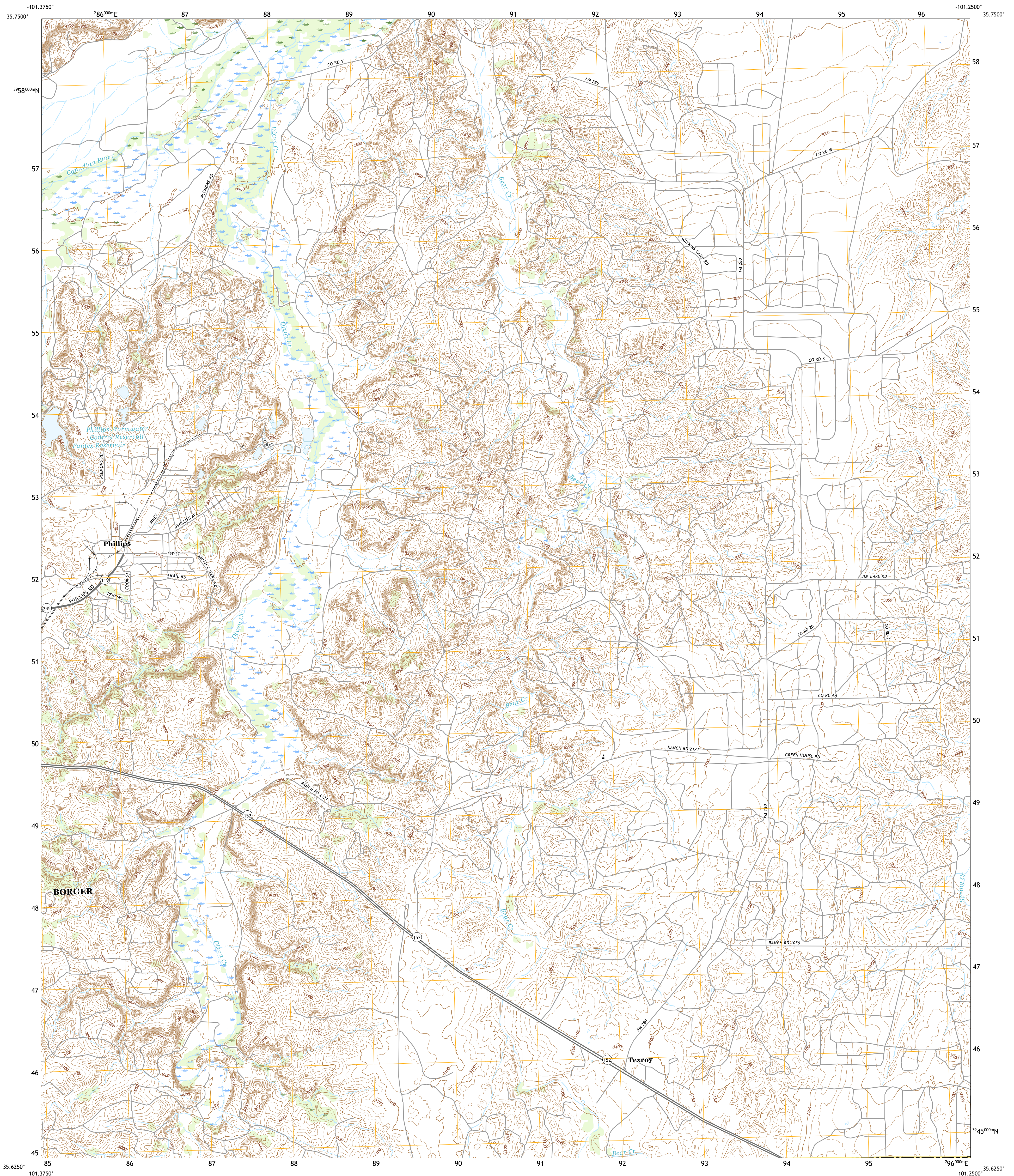




U.S. DEPARTMENT OF THE INTERIOR
U.S. GEOLOGICAL SURVEY

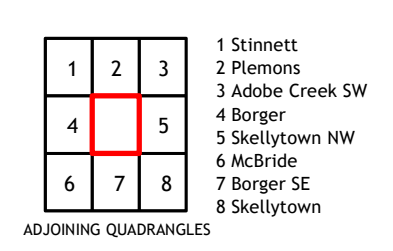
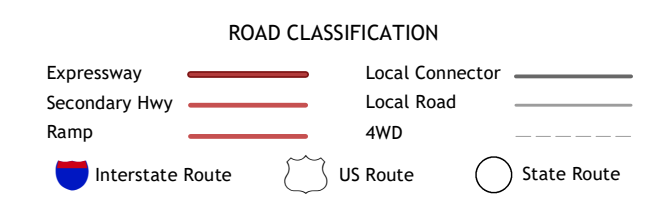
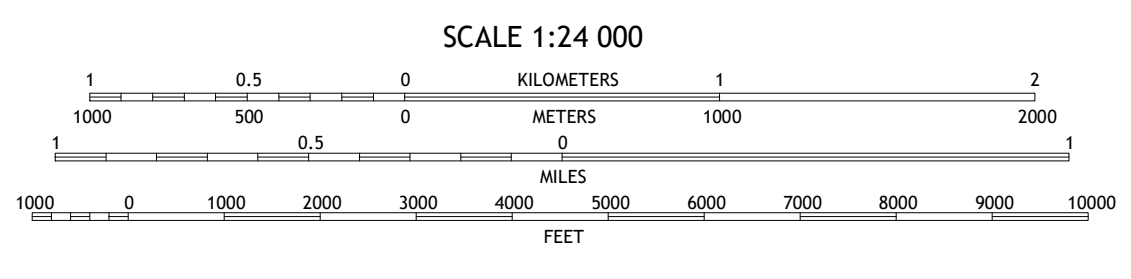
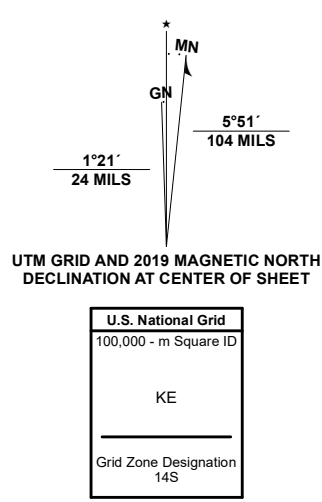


PHILLIPS QUADRANGLE
TEXAS
7.5-MINUTE SERIES



Produced by the United States Geological Survey
North American Datum of 1983 (NAD83)
World Geodetic System of 1984 (WGS84). Projection and 1000 meter grid/Universal Transverse Mercator, Zone 14S
This map is not a legal document. Boundaries may be generalized for this map scale. Private lands within government reservations may not be shown. Obtain permission before entering private lands.

ImageryNAIP, September 2016 - November 2016
RoadsU.S. Census Bureau, 2015
NamesGNS, 1979 - 2021
HydrographyNational Hydrography Dataset, 2004 - 2018
ContoursNational Elevation Dataset, 2019
BoundariesMultiple sources; see metadata file 2019 - 2021
WetlandsFWS National Wetlands Inventory Not Available



PHILLIPS, TX
2022

