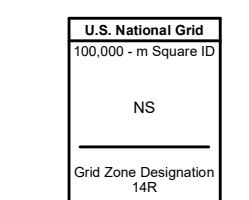
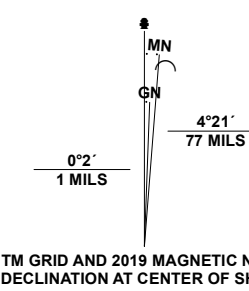


Produced by the United States Geological Survey

North American Datum of 1983 (NAD83)
World Geodetic System of 1984 (WGS84). Projection and
1 000-meter grid/Universal Transverse Mercator, Zone 14R
This map is not a legal document. Boundaries may be
generalized for this map scale. Private lands within government
reservations may not be shown. Obtain permission before
entering private lands.

Imagery.....NAIP, November 2016 - December 2016
Roads.....U.S. Census Bureau, 2015
Names.....GNS, 2000
Hydrography.....National Hydrography Dataset, 2002 - 2018
Contours.....National Elevation Dataset, 2021
Boundaries.....Multiple sources; see metadata file 2019 - 2021
Wetlands.....FWS National Wetlands Inventory Not Available



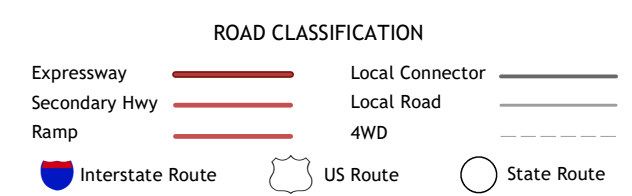
CONTOUR INTERVAL 10 FEET
NORTH AMERICAN VERTICAL DATUM OF 1988
This map was produced to conform with the
National Geospatial Program US Topo Product Standard.



ADJOINING QUADRANGLES

1	2	3
4	5	6
7	8	

- 1 Charco Marrano Creek
- 2 The White Kitchen
- 3 Briscoe Ranch
- 4 Calman Creek NE
- 5 Piedra Creek NE
- 6 Calman Creek SE
- 7 Piedra Creek SW
- 8 Piedra Creek SE



PIEDRA CREEK NW, TX

2022

