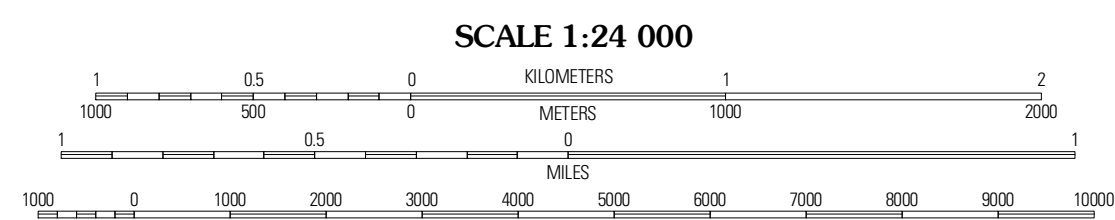
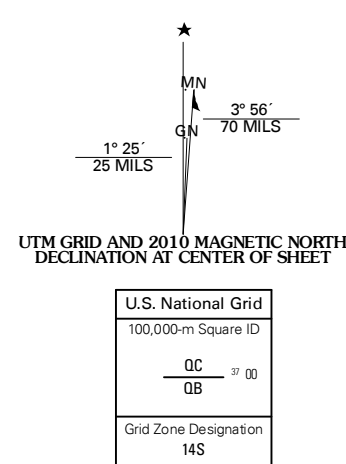


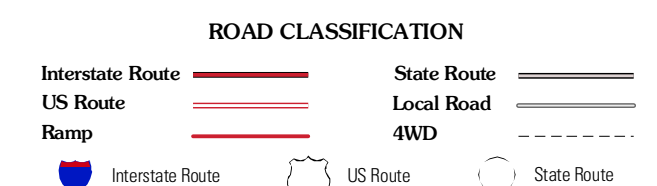
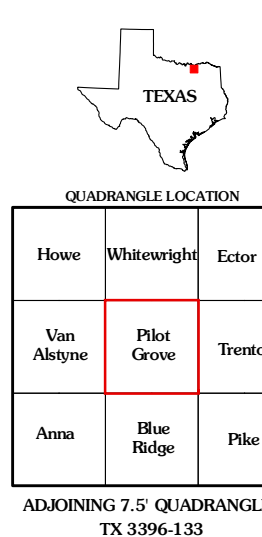


Produced by the United States Geological Survey
North American Datum of 1983 (NAD83)
US Census Bureau TIGER data
World Geodetic System of 1984 (WGS84). Projection and
1 000-meter grid: Universal Transverse Mercator, Zone 14S
10 000-foot ticks: Texas Coordinate System of 1983
(north central zone)

Imagery: NADIP, July 2008
Roads: US Census Bureau TIGER data
with limited USGS updates, 2004 - 2008
Names: GNS, 2008
Hydrography: National Hydrography Dataset, 1995
Contours: National Elevation Dataset, 2005



CONTOUR INTERVAL 10 FEET
NORTH AMERICAN VERTICAL DATUM OF 1988
This map was produced to conform with version 0.5.10 of the
draft USGS Standards for 7.5-Minute Quadrangle Maps.
A metadata file associated with this product is also draft version 0.5.10



QUADRANGLE LOCATION

Howe	Whitewright	Ector
Van Alstine	Pilot Grove	Trenton
Arms	Blue Ridge	Pike

ADJOINING 7.5' QUADRANGLES
TX 3396-133

PILOT GROVE, TX
2010