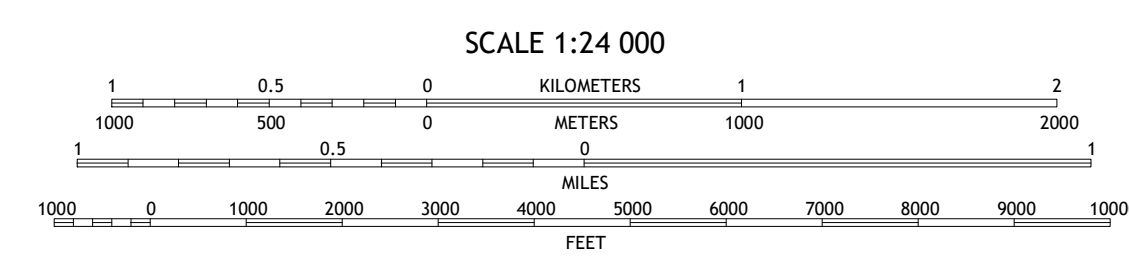
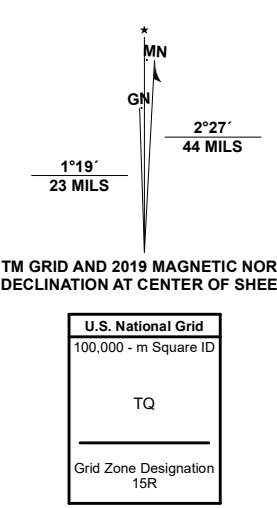
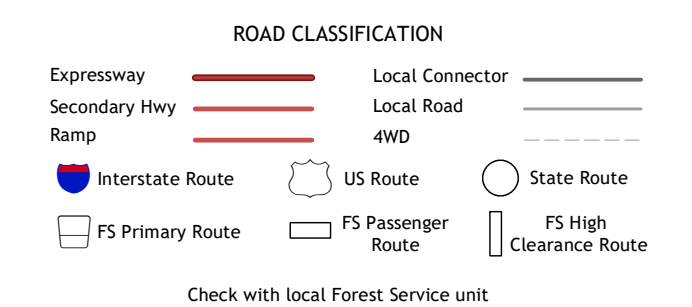


Produced by the United States Geological Survey

North American Datum of 1983 (NAD83) World Geodetic System of 1984 (WGS84) Projection and 1 000-meter grid/Universal Transverse Mercator, Zone 15R This map is not a legal document. Boundaries may be generalized for this map scale. Private lands within government reservations may not be shown. Obtain permission before entering private lands.



ADJOINING QUADRANGLES table with 8 cells containing numbers 1-8 and corresponding place names: 1 Baker Lake, 2 Wyser Bottom, 3 Trinity West, 4 Crabbs Prairie, 5 Riverside, 6 Galilee, 7 Huntsville, 8 Phelps



Check with local Forest Service unit for current travel conditions and restrictions. PINE PRAIRIE, TX 2022

