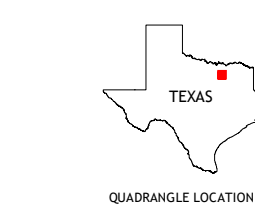
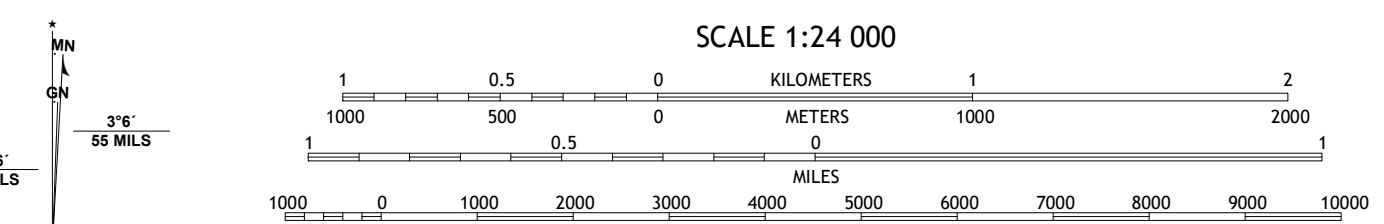
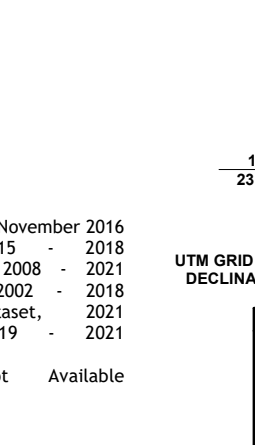


Produced by the United States Geological Survey

North American Datum of 1983 (NAD83)
World Geodetic System of 1984 (WGS84). Projection and
1 000-meter grid/Universal Transverse Mercator, Zone 14S
This map is not a legal document. Boundaries may be
generalized for this map scale. Private lands within government
reservations may not be shown. Obtain permission before
entering private lands.
Imagery: NAIP, September 2016 - November 2016
Roads: U.S. Census Bureau, 2015 - 2018
Names: GNS, 2008 - 2021
Hydrography: National Hydrography Dataset, 2002 - 2018
Contours: National Elevation Dataset, 2021
Boundaries: Multiple sources; see metadata file 2019 - 2021
Wetlands: FWS National Wetlands Inventory Not Available



QUADRANGLE LOCATION

1	2	3
4	5	6
7	8	9

ADJOINING QUADRANGLES

- 1 Frisco
- 2 McKinney West
- 3 McKinney East
- 4 Hebron
- 5 Wylie
- 6 Addison
- 7 Garland
- 8 Rowlett

