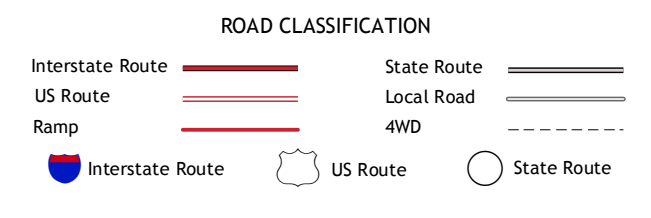
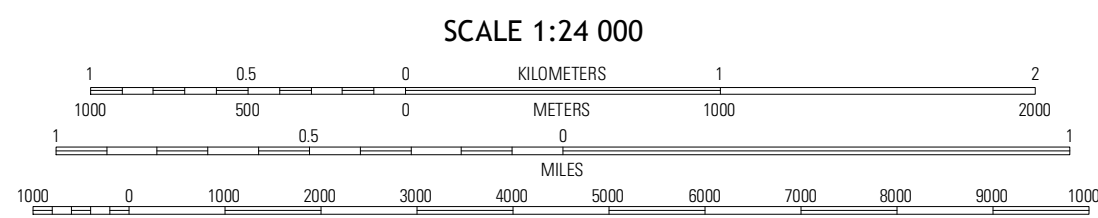
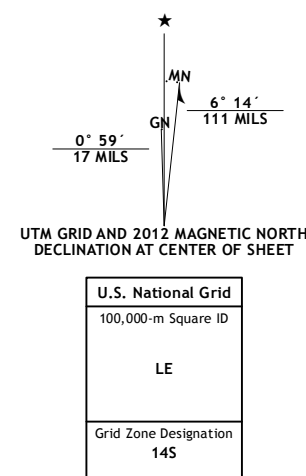


Produced by the United States Geological Survey
Roads..... ©2006-2012 TomTom
Names..... ©2006-2012 TomTom
Hydrography..... National Hydrography Dataset, 2010
Contours..... National Elevation Dataset, 2002
Boundaries..... Census, IBWC, IBC, USGS, 1972 - 2012



Hoover	Laketon	Titty School
Lefors	Pond Creek NW	Pond Creek
Taylor Ranch	Hudgens Ranch	Beck

CONTOUR INTERVAL 10 FEET
NORTH AMERICAN VERTICAL DATUM OF 1988

This map was produced to conform with the National Geospatial Program US Topo Product Standards, 2011. A metadata file associated with this product is draft version 0.6.7