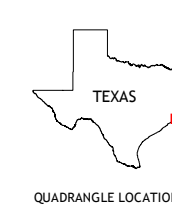
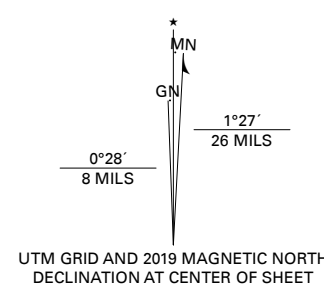


Produced by the United States Geological Survey

North American Datum of 1983 (NAD83)
World Geodetic System of 1984 (WGS84). Projection and
1 000-meter grid: Universal Transverse Mercator, Zone 15R
This map is not a legal document. Boundaries may be
generalized for this map scale. Private lands within government
reservations may not be shown. Obtain permission before
entering private lands.

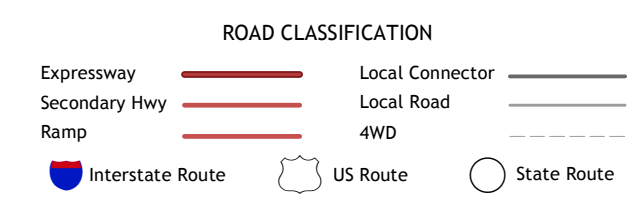
Imagery.....NAIP, August 2015 - November 2016
Roads.....U.S. Census Bureau, 2015
Names.....GNS, 1979 - 2018
Hydrography.....National Hydrography Dataset, 2003 - 2018
Contours.....National Elevation Dataset, 2008
Boundaries.....Multiple sources; see metadata file 2016 - 2017
Public Land Survey System.....BLM, 2015
Wetlands.....FWS National Wetlands Inventory 1989 - 2010



ADJOINING QUADRANGLES

1	2	3
4	5	6
7	8	

- 1 Port Acres
- 2 Port Arthur North
- 3 West of Greens Bayou
- 4 Big Hill Bayou
- 5 West of Johnson Bayou
- 6 Clam Lake
- 7 Sabine Pass
- 8 Texas Point



PORT ARTHUR SOUTH, TX, LA

