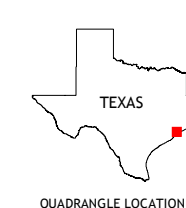
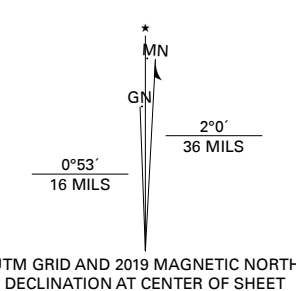


**Produced by the United States Geological Survey**

North American Datum of 1983 (NAD83)  
World Geodetic System of 1984 (WGS84), Projection and  
1 000-meter grid/Universal Transverse Mercator, Zone 15R  
This map is not a legal document. Boundaries may be  
generalized for this map scale. Private lands within government  
reservations may not be shown. Obtain permission before  
entering private lands.

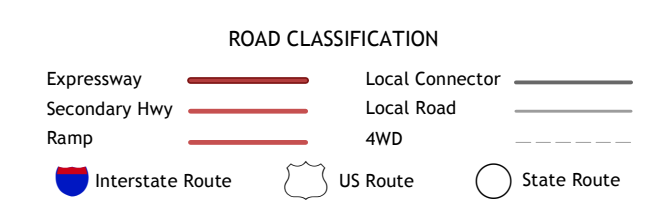
Imagery.....NAIP, September 2016 - November 2016  
Roads.....U.S. Census Bureau, 2015  
Names.....GNIS, 1979 - 2018  
Hydrography.....National Hydrography Dataset, 2003 - 2018  
Contours.....National Elevation Dataset, Not Available  
Boundaries.....Multiple sources; see metadata file 2016 - 2017  
Wetlands.....FWS National Wetlands Inventory 2004 - 2006



ADJOINING QUADRANGLES

1	2	3
4	5	6
7	8	

1 Baffin  
2 Smith Point  
3 Lake Stephenson  
4 Texas City  
5 Flake  
6 Virginia Point  
7 Galveston  
8 The Jetties



CONTOURS NOT PRESENT BECAUSE AVAILABLE ELEVATION  
DATA DO NOT MEET ACCURACY REQUIREMENTS  
This map was produced to conform with the  
National Geospatial Program US Topo Product Standard, 2011.  
A metadata file associated with this product is draft version 0.6.18

