



U.S. DEPARTMENT OF THE INTERIOR
U. S. GEOLOGICAL SURVEY

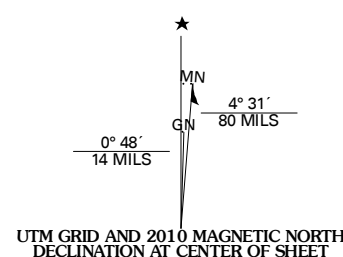


PORT ISABEL NW QUADRANGLE
TEXAS
7.5-MINUTE SERIES

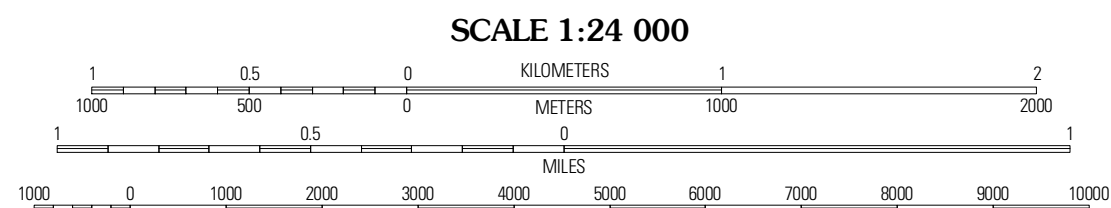


Produced by the United States Geological Survey
North American Datum of 1983 (NAD83)
World Geodetic System of 1984 (WGS84). Projection and
1 000-meter grid: Universal Transverse Mercator, Zone 14R
10 000-foot ticks: Texas Coordinate System of 1983
(south zone)

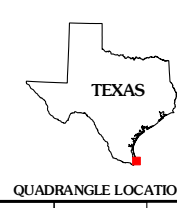
Imagery.....NAIP, April 2008
Roads.....US Census Bureau TIGER data
with limited USGS updates, 2006
Names.....GNIS, 2008
Hydrography.....National Hydrography Dataset, 1995
Contours.....National Elevation Dataset, 2008



U.S. National Grid 100,000m Square ID	PQ
Grid Zone Designation	14R



CONTOUR INTERVAL 10 FEET
This map was produced to conform with version 0.5.10 of the
draft USGS Standards for 7.5-Minute Quadrangle Maps.
A metadata file associated with this product is also draft version 0.5.10



Three Islands	North of Port Isabel SW
La Coma	Port Isabel NW
Laguna Vista	Port Isabel

ADJOINING 7.5 QUADRANGLES
TX 2697-113

ROAD CLASSIFICATION			
Interstate Route	State Route	Local Road	4WD
US Route	US Route	State Route	
Ramp			

PORT ISABEL NW, TX
2010