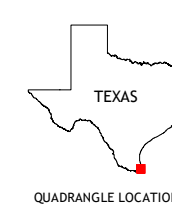
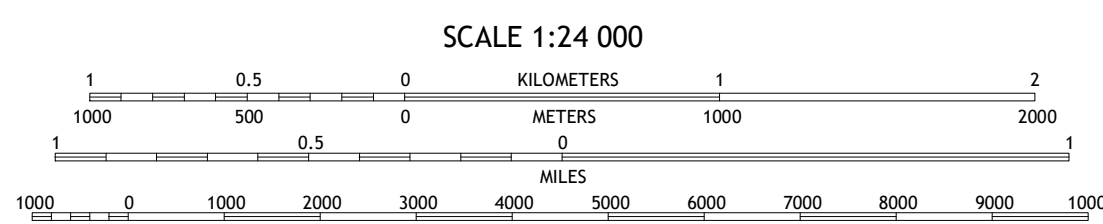



Produced by the United States Geological Survey
 North American Datum of 1983 (NAD83)
 World Geodetic System of 1984 (WGS84). Projection and
 1 000-meter grid/Universal Transverse Mercator, Zone 14R.
 This map is not a legal document. Boundaries may be
 generalized for this map scale. Private lands within government
 reservations may not be shown. Obtain permission before
 entering private lands.
 Imagery.....NAIP, November 2016 - December 2016
 Roads.....U.S. Census Bureau, 2015
 Names.....GNS, 1979 - 2021
 Hydrography.....National Hydrography Dataset, 2002 - 2018
 Contours.....National Elevation Dataset, 2019
 Boundaries.....Multiple sources; see metadata file 2019 - 2021
 Wetlands.....FWS National Wetlands Inventory Not Available



1	2
3	4
5	

ADJOINING QUADRANGLES

- 1 Three Islands
- 2 North of Port Isabel SW
- 3 La Coma
- 4 Laguna Vista
- 5 Port Isabel

