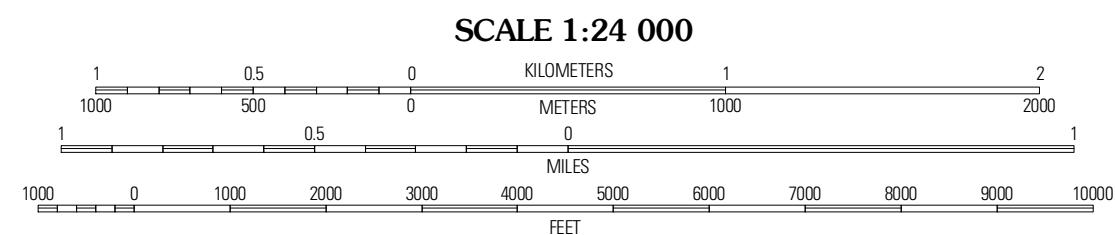
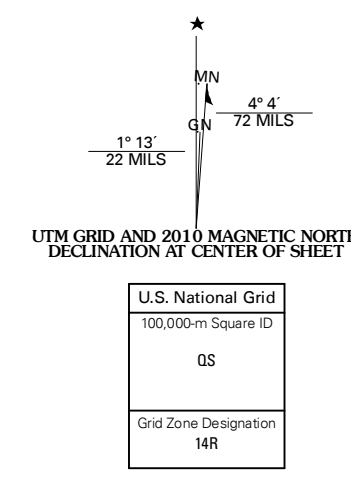




Produced by the United States Geological Survey
North American Datum of 1983 (NAD83)
World Geodetic System of 1984 (WGS84). Projection and
1 000-meter grid: Universal Transverse Mercator, Zone 14R
10 000-foot ticks: Texas Coordinate System of 1983
(south central zone)

Imagery.....N.A.I.P., April 2008
Roads.....US Census Bureau TIGER data
with limited USGS updates, 2006
Names.....G.N.I.S., 2008
Hydrography.....National Hydrography Dataset, 1995
Contours.....National Elevation Dataset, 2008



SCALE 1:24 000

CONTOUR INTERVAL 10 FEET

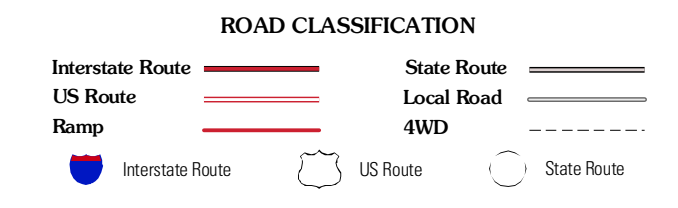
This map was produced to conform with version 0.5.10 of the
draft USGS Standards for 7.5-Minute Quadrangle Maps.
A metadata file associated with this product is also draft version 0.5.10



QUADRANGLE LOCATION

Port Lavaca East	Keller Bay	Carancahua Pass
Seadrift NE	Port O'Connor	Decros Point
Long Island	Pass Cavallo SW	

ADJOINING 7.5 QUADRANGLES
TX 2896-133



PORT O'CONNOR, TX
2010