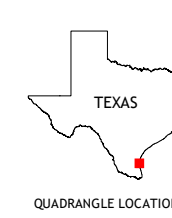
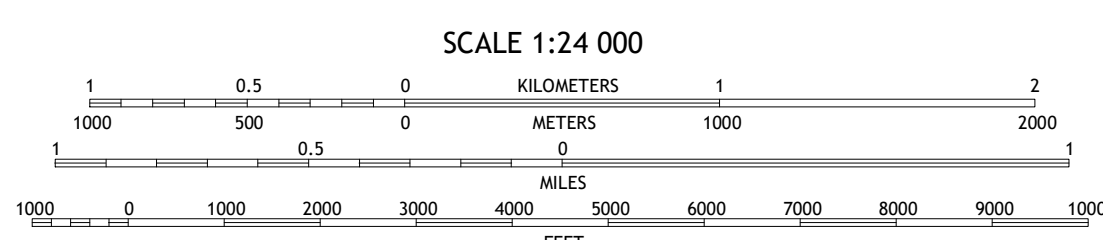



Produced by the United States Geological Survey
North American Datum of 1983 (NAD83)
World Geodetic System of 1984 (WGS84)
Projection and 1 000-meter grid: Universal Transverse Mercator, Zone 14R
This map is not a legal document. Boundaries may be generalized for this map scale. Private lands within government reservations may not be shown. Obtain permission before entering private lands.
Imagery: NIP, November 2016 - December 2016
Roads: U.S. Census Bureau Not Available
Names: GNS, Not Available
Hydrography: National Hydrography Dataset, 2003 - 2018
Contours: National Elevation Dataset, 2019
Boundaries: Multiple sources; see metadata file 2019 - 2021
Wetlands: FWS National Wetlands Inventory Not Available



ADJOINING QUADRANGLES

1	2
3	4
4	5

- 1 Yarborough Pass
- 2 Yarborough Pass OE E
- 3 Potrero Cortado
- 4 Potrero Lopeno NW
- 5 Potrero Lopeno NW OE E

