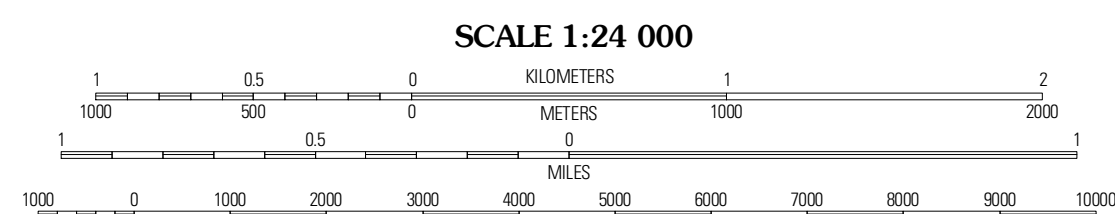





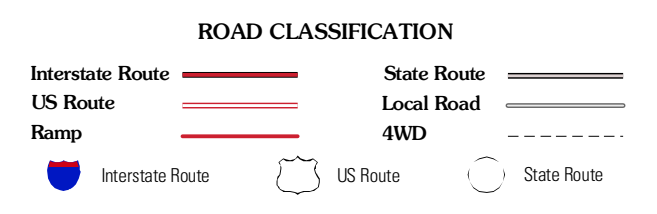
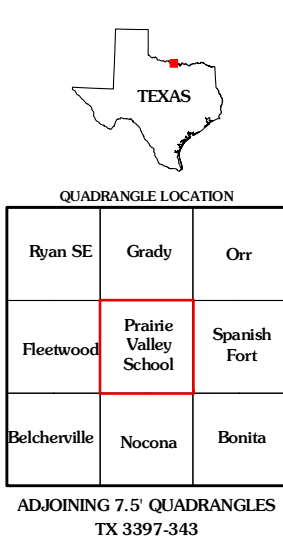
Produced by the United States Geological Survey
North American Datum of 1983 (NAD83)
World Geodetic System of 1984 (WGS84) Projection and
1 000-meter grid; Universal Transverse Mercator, Zone 14S
10 000-foot ticks; Texas Coordinate System of 1983
(north central zone) and Oklahoma Coordinate System of 1983
(south zone)

Imagery: N.A.P., May 2008 - July 2008
Roads: US Census Bureau TIGER data with limited USGS updates, 2006 - 2008
Names: G.N.S., 2008
Hydrography: National Hydrography Dataset, 1995
Contours: National Elevation Dataset, 2004



CONTOUR INTERVAL 10 FEET
NORTH AMERICAN VERTICAL DATUM OF 1988

This map was produced to conform with version 0.5.10 of the draft USGS Standards for 7.5-Minute Quadrangle Maps. A metadata file associated with this product is also draft version 0.5.10



PRAIRIE VALLEY SCHOOL, TX-OK
2010