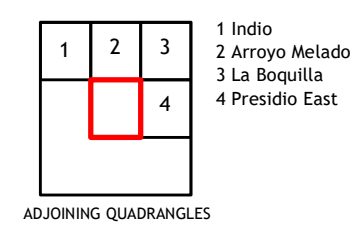
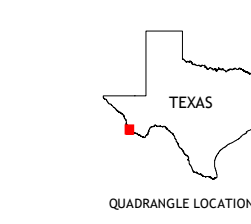
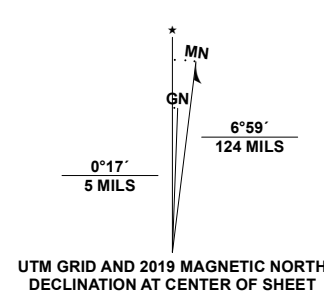


**Produced by the United States Geological Survey**

North American Datum of 1983 (NAD83)  
World Geodetic System of 1984 (WGS84). Projection and  
1 000-meter grid/Universal Transverse Mercator, Zone 13R  
This map is not a legal document. Boundaries may be  
generalized for this map scale. Private lands within government  
reservations may not be shown. Obtain permission before  
entering private lands.

Imagery.....	.....NAIP,	Not	Available
Roads.....	.....U.S. Census Bureau,	2015	2018
Names.....	.....GNIS,	1979	2021
Hydrography.....	.....National Hydrography Dataset,	2002 - 2018	
Contours.....	.....National Elevation Dataset,	2020	
Boundaries.....	.....Multiple sources; see metadata file	2019 - 2021	
Wetlands.....	.....FWS National Wetlands Inventory	Not	Available



**ROAD CLASSIFICATION**

Expressway	Local Connector
Secondary Hwy	Local Road
Ramp	4WD
Interstate Route	US Route
	State Route

