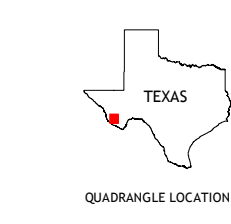
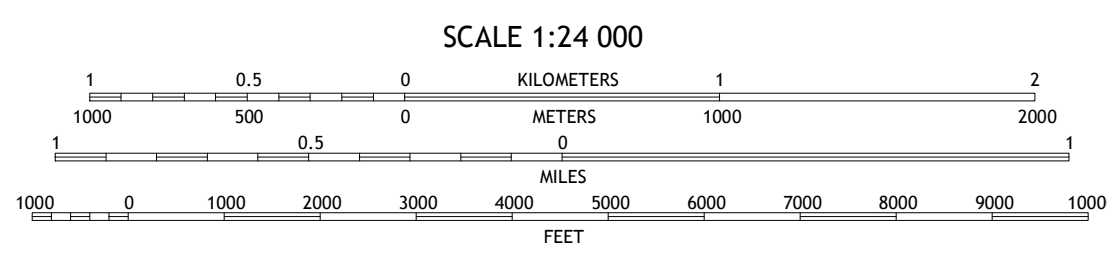
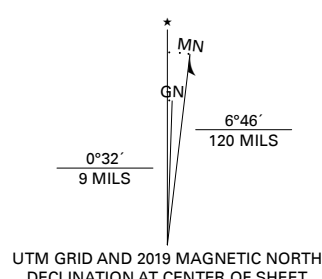


Produced by the United States Geological Survey

North American Datum of 1983 (NAD83) World Geodetic System of 1984 (WGS84) Projection and 1 000-meter grid/Universal Transverse Mercator, Zone 13R

This map is not a legal document. Boundaries may be generalized for this map scale. Private lands within government reservations may not be shown. Obtain permission before entering private lands.

Imagery: NAIP, October 2016 - November 2016; U.S. Census Bureau, 2015; Names: GNS, 1979 - 2015; Hydrography: National Hydrography Dataset, 2002 - 2018; Contours: National Elevation Dataset, 2006; Boundaries: Multiple sources; see metadata file 2016 - 2017; Wetlands: FWS National Wetlands Inventory Not Available



ADJOINING QUADRANGLES table with 8 cells and corresponding quadrangle names: 1 Plata NE, 2 Jordan Gap, 3 Paradise Draw, 4 Plata, 5 McKinney Mountain, 6 Casa Piedra, 7 Horseshoe Mountains, 8 Bandera Mesa North

ROAD CLASSIFICATION table with symbols for Expressway, Secondary Hwy, Ramp, Interstate Route, Local Connector, Local Road, 4WD, US Route, and State Route



NSN 7560-01-6333-3978-40 USGS X 2 4 K 3 6 6 0 0 NGA REF. NO. USGS X 2 4 K 3 6 6 0 0