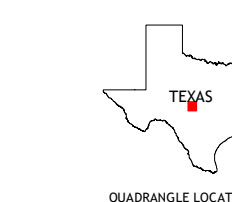
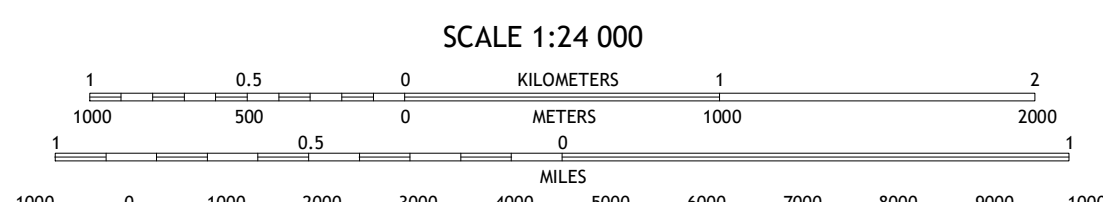
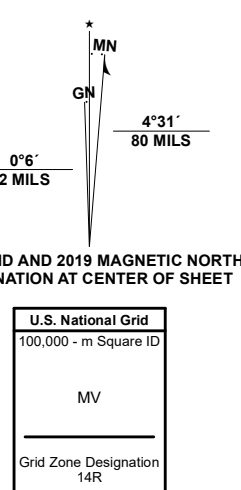


Produced by the United States Geological Survey

North American Datum of 1983 (NAD83)
World Geodetic System of 1984 (WGS84) Projection and
1 000-meter grid/Universal Transverse Mercator, Zone 14R
This map is not a legal document. Boundaries may be
generalized for this map scale. Private lands within government
reservations may not be shown. Obtain permission before
entering private lands.

Imagery.....NAIP, August 2016 - November 2016
Roads.....U.S. Census Bureau, 2015 2018
Names.....GNIS, 1979 - 2021
Hydrography.....National Hydrography Dataset, 2002 - 2018
Contours.....National Elevation Dataset, 2021
Boundaries.....Multiple sources: see metadata file 2019 - 2021
Wetlands.....FWS National Wetlands Inventory Not Available



1	2	3
4	5	6
7	8	

ADJOINING QUADRANGLES

1 Katemcy 2 Spice Rock
3 Fredonia 4 Gate
5 Fly Gap 6 Turtle Creek
7 Mason 8 Art

ROAD CLASSIFICATION

Expressway
Secondary Hwy
Ramp
Intestate Route
Local Connector
Local Road
4WD
US Route
State Route

