
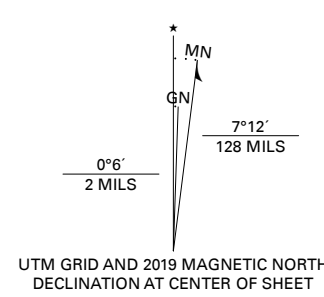


Produced by the United States Geological Survey

North American Datum of 1983 (NAD83) World Geodetic System of 1984 (WGS84) Projection and 1 000-meter grid/Universal Transverse Mercator, Zone 13R This map is not a legal document. Boundaries may be generalized for this map scale. Private lands within government reservations may not be shown. Obtain permission before entering private lands.

Imagery.....NAIP, August 2016 - January 2017 Roads.....U.S. Census Bureau, 2015 - 2018 Names.....GNIS, 1979 - 2015 Hydrography.....National Hydrography Dataset, 2002 - 2018 Contours.....National Elevation Dataset, 2005 Boundaries.....Multiple sources; see metadata file 2016 - 2017 Wetlands.....FWS National Wetlands Inventory Not Available

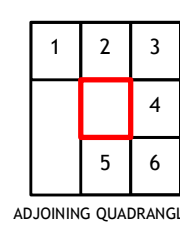


CONTOUR INTERVAL 40 FEET NORTH AMERICAN VERTICAL DATUM OF 1988

This map was produced to conform with the National Geospatial Program US Topo Product Standard, 2011. A metadata file associated with this product is draft version 0.6.18



QUADRANGLE LOCATION



- 1 Bennett Ranch 2 Soldier Spring 3 Vieja Pass 4 Gettyburg Peak 5 McCutcher Ranch 6 McComb Canyon

