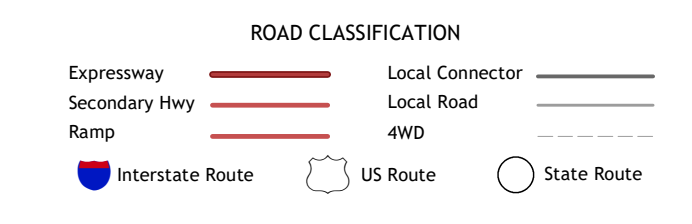
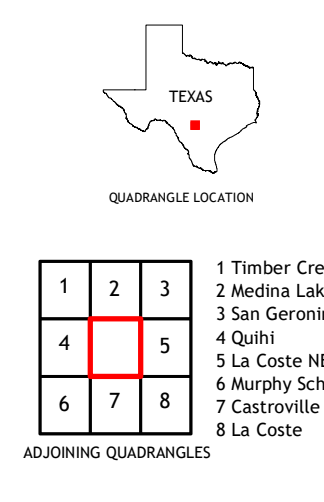
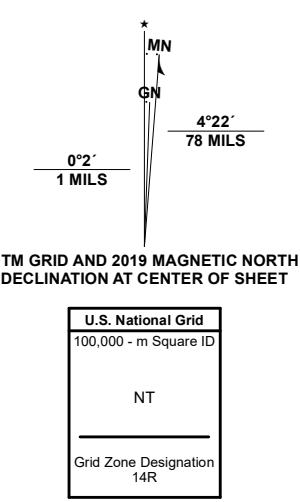


Produced by the United States Geological Survey

North American Datum of 1983 (NAD83) World Geodetic System of 1984 (WGS84) Projection and 1 000-meter grid/Universal Transverse Mercator, Zone 14R. This map is not a legal document. Boundaries may be generalized for this map scale. Private lands within government reservations may not be shown. Obtain permission before entering private lands.

Imagery: N.A.I.P., September 2016 - November 2016  
Roads: U.S. Census Bureau, 2015 - 2019  
Names: G.N.S., 1979 - 2003  
Hydrography: National Hydrography Dataset, 2002 - 2018  
Contours: National Elevation Dataset, 2021  
Boundaries: Multiple sources; see metadata file 2019 - 2021  
Wetlands: FWS National Wetlands Inventory Not Available



- 1 Timber Creek
- 2 Medina Lake
- 3 San Geronimo
- 4 Quilt
- 5 La Coste NE
- 6 Murphy School
- 7 Castroville
- 8 La Coste

