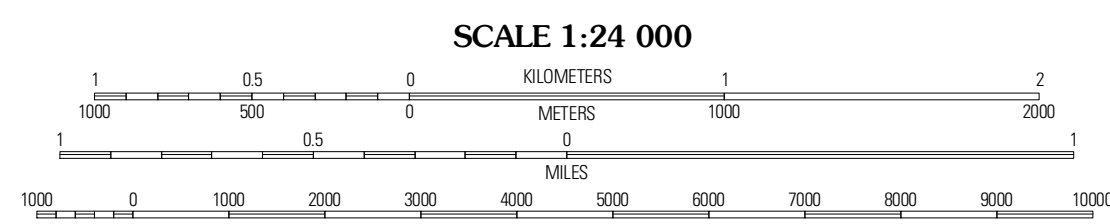
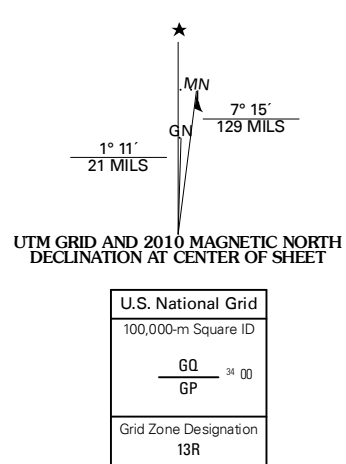


Produced by the United States Geological Survey
North American Datum of 1983 (NAD83)
World Geospatial System of 1984 (WGS84). Projection and
1 000-meter grid; Universal Transverse Mercator, Zone 13R
10 000-foot ticks; Texas Coordinate System of 1983
(central zone)

Imagery: NADP, September 2008
Roads: US Census Bureau TIGER data
with limited USGS updates, 2008
Names: GNIS, 2008
Hydrography: National Hydrography Dataset, 1995
Contours: National Elevation Dataset, 2006



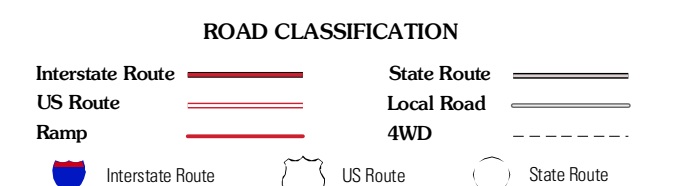
SCALE 1:24 000
CONTOUR INTERVAL 20 FEET
This map was produced to conform with version 0.5.10 of the
draft USGS Standards for 7.5-Minute Quadrangle Maps.
A metadata file associated with this product is also draft version 0.5.10



QUADRANGLE LOCATION

Fivemile Mesa	East Mesa SW	Parther Bluff
Sierra Muders NE	Rock House-Rock House Draw NW	Rock House Draw NE
Sierra Muders SE	Parther Tank	Rock House Draw

ADJOINING 7.5 QUADRANGLES
TX 30102-313



ROCK HOUSE DRAW NW, TX
2010