

Produced by the United States Geological Survey

North American Datum of 1983 (NAD83) World Geodetic System of 1984 (WGS84) Projection and 1 000-meter grid/Universal Transverse Mercator, Zone 14S

This map is not a legal document. Boundaries may be generalized for this map scale. Private lands within government reservations may not be shown. Obtain permission before entering private lands.

Imagery: N.A.I.P., September 2016 - November 2016

Roads: U.S. Census Bureau, 2015 - 2018

Names: GNS, 1979 - 2022

Hydrography: National Hydrography Dataset, 2002 - 2018

Contours: National Elevation Dataset, 2003

Boundaries: Multiple sources; see metadata file 2019 - 2021

Wetlands: FWS National Wetlands Inventory Not Available

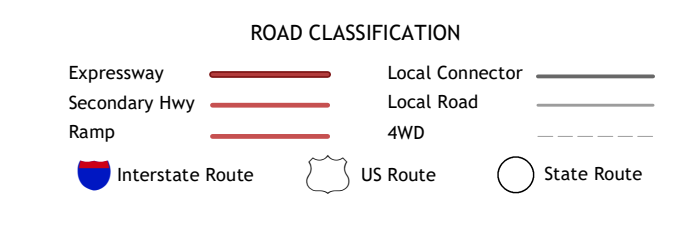
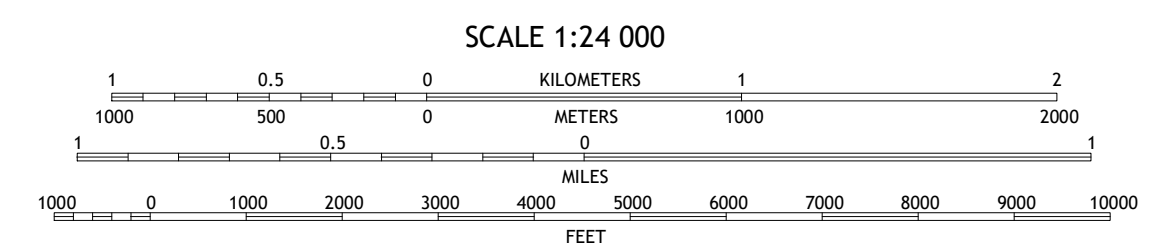



Table with 3 columns and 8 rows showing adjacent quadrangles and their names (e.g., 1 India, 2 Scurry, 3 Kaufman).

ROSSER, TX 2022

