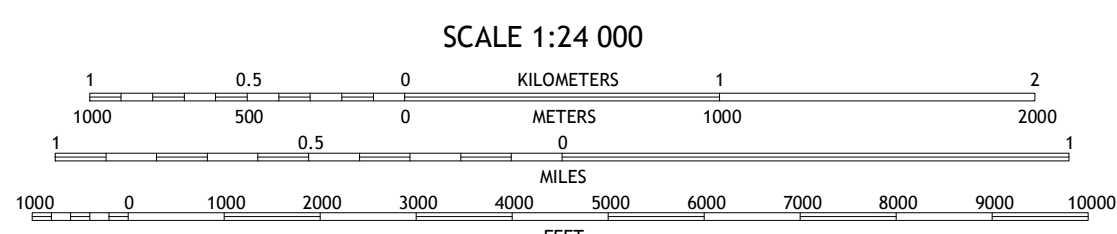
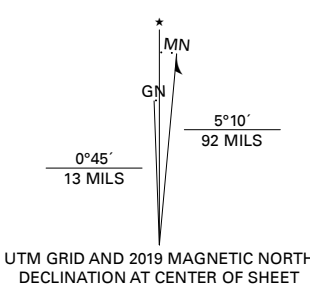


**Produced by the United States Geological Survey**

North American Datum of 1983 (NAD83)  
World Geodetic System of 1984 (WGS84), Projection and  
1 000-meter grid/Universal Transverse Mercator, Zone 14R  
This map is not a legal document. Boundaries may be  
generalized for this map scale. Private lands within government  
reservations may not be shown. Obtain permission before  
entering private lands.

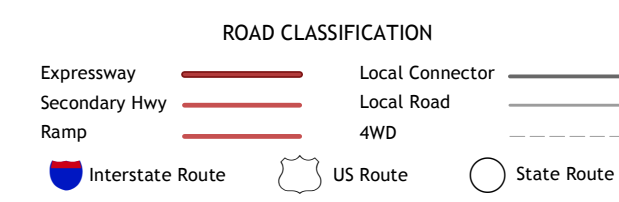
Imagery.....NAIP, August 2016 - November 2016  
Roads.....U.S. Census Bureau, 2015 2018  
Names.....GNS, 1979 - 2014  
Hydrography.....National Hydrography Dataset, 2002 - 2018  
Contours.....National Elevation Dataset, 2006  
Boundaries.....Multiple sources; see metadata file 2016 - 2017  
Wetlands.....FWS National Wetlands Inventory 1984 - 1985



ADJOINING QUADRANGLES

1	2	3
4	5	6
7	8	

- 1 Murph Draw
- 2 Pecan Mott
- 3 Tenneyson
- 4 Mount Hebo
- 5 Harriet
- 6 Twin Buttes
- 7 San Angelo South
- 8 Verbest



CONTOUR INTERVAL 10 FEET  
NORTH AMERICAN DATUM OF 1988  
This map was produced to conform with the  
National Geospatial Program US Topo Product Standard, 2011.  
A metadata file associated with this product is draft version 0.6.18

