

Produced by the United States Geological Survey

North American Datum of 1983 (NAD83) World Geodetic System of 1984 (WGS84) Projection and 1 000-meter grid/Universal Transverse Mercator, Zone 14R This map is not a legal document. Boundaries may be generalized for this map scale. Private lands within government reservations may not be shown. Obtain permission before entering private lands.

Imagery: N/AIP, September 2016 - November 2016 Roads: U.S. Census Bureau, 2015 - 2019 Names: GNS, 1979 - 2022 Hydrography: National Hydrography Dataset, 2003 - 2018 Contours: National Elevation Dataset, 2019 Boundaries: Multiple sources; see metadata file 2019 - 2021 Wetlands: FWS National Wetlands Inventory Not Available

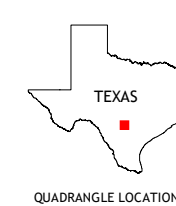
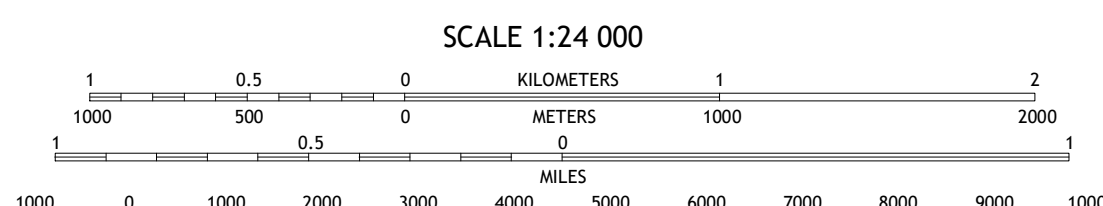
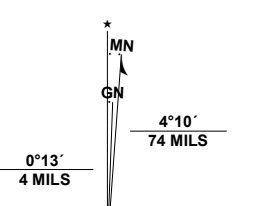


Table with 3 columns and 3 rows showing adjacent quadrangles: 1 Helotes, 2 Castle Hills, 3 Longhorn, 4 Culebra Hill, 5 San Antonio East, 6 Macdonna, 7 Terrell Wells, 8 Southtown

