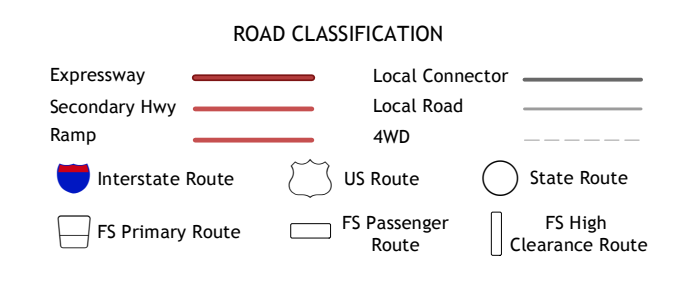
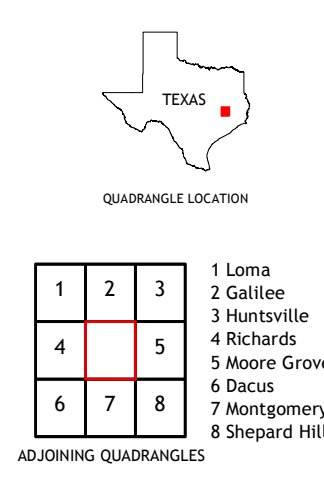



Produced by the United States Geological Survey

North American Datum of 1983 (NAD83) World Geodetic System of 1984 (WGS84) Projection and 1 000-meter grid-Universal Transverse Mercator, Zone 15R This map is not a legal document. Boundaries may be generalized for this map scale. Private lands within government reservations may not be shown. Obtain permission before entering private lands.

Imagery.....NAIP, September 2016 - November 2016 Roads.....U.S. Census Bureau, 2015 Roads within US Forest Service Lands.....FSTopo Data with limited Forest Service updates, 2012 - 2015 Names.....GNS, 1979 - 1991 Hydrography.....National Hydrography Dataset, 2003 - 2018 Contours.....National Elevation Dataset, 2003 Boundaries.....Multiple sources; see metadata file 2015 Wetlands.....FWS National Wetlands Inventory 1983 - 1993



Check with local Forest Service unit for current travel conditions and restrictions. SAN JACINTO, TX 2019

