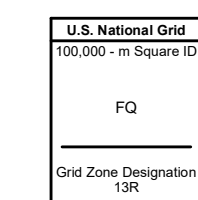
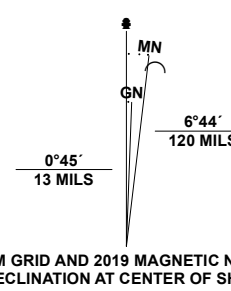


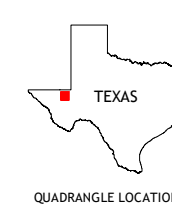
Produced by the United States Geological Survey

North American Datum of 1983 (NAD83) World Geodetic System of 1984 (WGS84) Projection and 1 000-meter grid/Universal Transverse Mercator, Zone 13R This map is not a legal document. Boundaries may be generalized for this map scale. Private lands within government reservations may not be shown. Obtain permission before entering private lands.

Imagery.....NAIP, September 2016 - November 2016 Roads.....U.S. Census Bureau, 2015 - 2018 Names.....GNIS, Not Available Hydrography.....National Hydrography Dataset, 2002 - 2018 Contours.....National Elevation Dataset, 2011 Boundaries.....Multiple sources; see metadata file 2019 - 2021 Wetlands.....FWS National Wetlands Inventory Not Available



CONTOUR INTERVAL 10 FEET NORTH AMERICAN VERTICAL DATUM OF 1988 This map was produced to conform with the National Geospatial Program US Topo Product Standard.



ADJOINING QUADRANGLES table with 8 quadrangles: 1 Anderson Ranch, 2 Mentone, 3 Soda Lake NW, 4 Mentone SW, 5 Soda Lake, 6 Hermosa, 7 Pecos West, 8 Pecos East

ROAD CLASSIFICATION table with categories: Expressway, Secondary Hwy, Ramp, Interstate Route, Local Connector, Local Road, 4WD, US Route, State Route

