

Produced by the United States Geological Survey... Imagery... Wetlands...

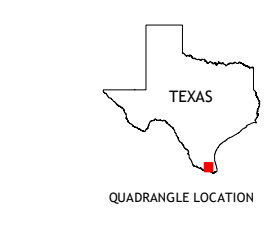
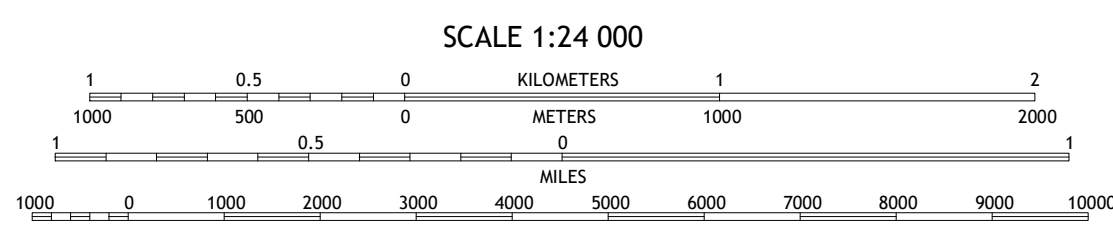



Table with 3 columns and 4 rows listing adjacent quadrangles: 1 Lasara, 2 Raymondville, 3 San Perita South, 4 Edcouch, 5 Willamar SW, 6 Mercedes, 7 La Feria, 8 Harrington

