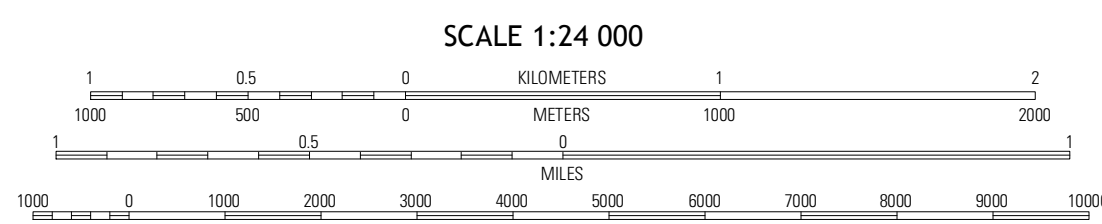
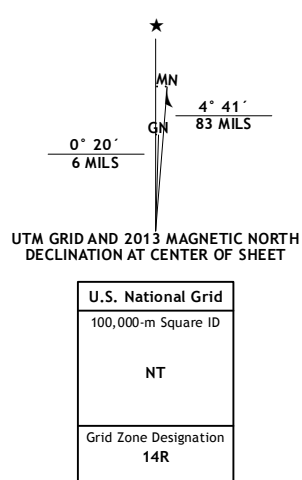
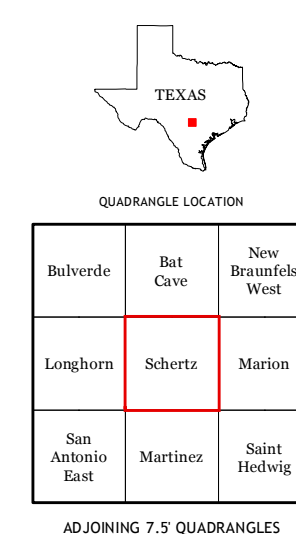


Produced by the United States Geological Survey North American Datum of 1983 (NAD83) World Geodetic System of 1984 (WGS84). Projection and 1 000-meter grid: Universal Transverse Mercator, Zone 14R 10 000-foot ticks: Texas Coordinate System of 1983 (south central zone)



This map was produced to conform with the National Geospatial Program US Topo Product Standard, 2011. A metadata file associated with this product is draft version 0.6.7



ROAD CLASSIFICATION table with symbols for Interstate Route, US Route, Ramp, State Road, Local Road, 4WD, and State Route.

SCHERTZ, TX 2013

Imagery: NAIP, May 2010; Roads: 2006-2012 TomTom; Names: GNS, 2012; Hydrography: National Hydrography Dataset, 2010; Contours: National Elevation Dataset, 2003; Boundaries: Census, IBWC, USGS, 1972-2012