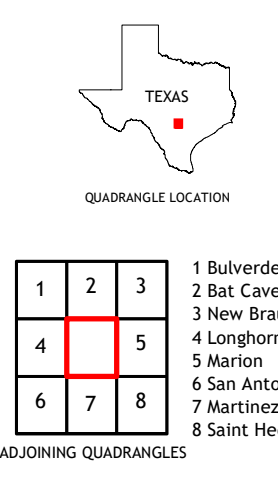
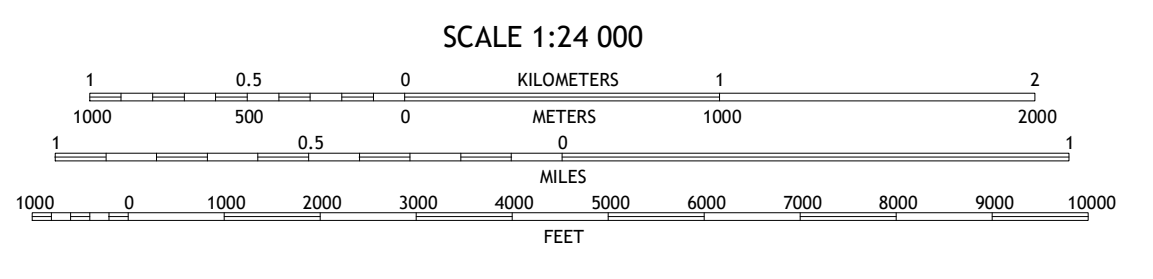
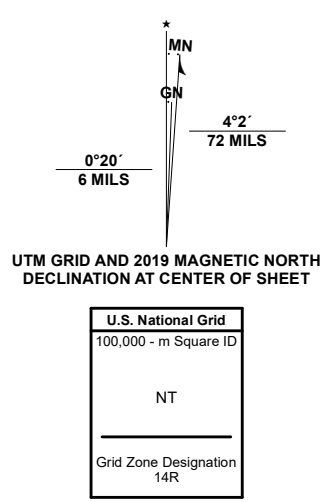


Produced by the United States Geological Survey North American Datum of 1983 (NAD83) World Geodetic System of 1984 (WGS84) Projection and 1 000-meter grid/Universal Transverse Mercator, Zone 14R This map is not a legal document. Boundaries may be generalized for this map scale. Private lands within government reservations may not be shown. Obtain permission before entering private lands.



ROAD CLASSIFICATION table with symbols for Expressway, Secondary Hwy, Ramp, Interstate Route, Local Connector, Local Road, 4WD, US Route, and State Route.

ADJOINING QUADRANGLES table with a grid of 8 quadrangles and a list of names: 1 Bulverde, 2 Bat Cave, 3 New Braunfels West, 4 Lathrop, 5 Marion, 6 San Antonio East, 7 Martinez, 8 Saint Hedwig.



Imagery: NAIP, September 2016 - November 2016 Roads: U.S. Census Bureau, 2015 - 2019 Names: GNS, 1979 - 2022 Hydrography: National Hydrography Dataset, 2000 - 2018 Contours: National Elevation Dataset, 2021 Boundaries: Multiple sources; see metadata file 2019 - 2021 Wetlands: FWS National Wetlands Inventory, Not Available

CONTOUR INTERVAL 10 FEET NORTH AMERICAN VERTICAL DATUM OF 1988 This map was produced to conform with the National Geospatial Program US Topo Product Standard.