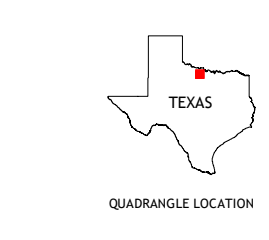
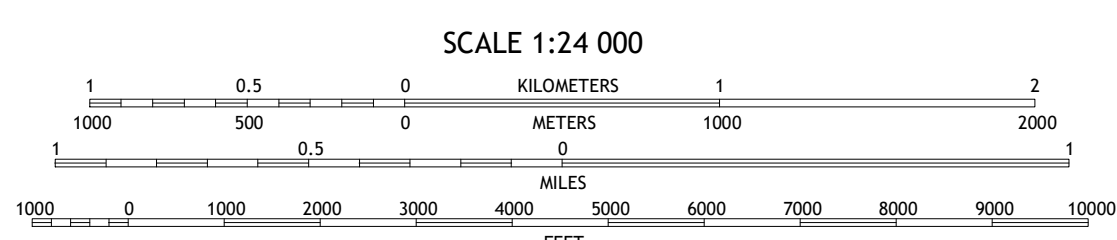
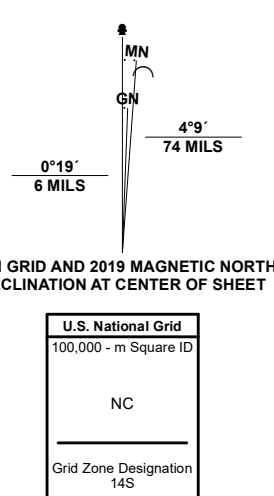


Produced by the United States Geological Survey

North American Datum of 1983 (NAD83)
World Geodetic System of 1984 (WGS84), Projection and
1 000-meter grid/Universal Transverse Mercator, Zone 14S
This map is not a legal document. Boundaries may be
generalized for this map scale. Private lands within government
reservations may not be shown. Obtain permission before
entering private lands.

Imagery:.....NAIP, September 2016 - November 2016
Roads:.....U.S. Census Bureau, 2015 - 2018
Names:.....GNIS, 1979 - 2021
Hydrography:.....National Hydrography Dataset, 2002 - 2018
Contours:.....National Elevation Dataset, 2019
Boundaries:.....Multiple sources; see metadata file 2019 - 2021
Wetlands:.....FWS National Wetlands Inventory Not Available



QUADRANGLE LOCATION

1	2	3
4	5	6
7	8	

- 1 Lake Wichita
- 2 Sloop Creek
- 3 Jolly
- 4 Archer City NE
- 5 Deer Creek
- 6 Archer City East
- 7 Windthorst
- 8 Scotland SE

ROAD CLASSIFICATION	
	Expressway
	Secondary Hwy
	Ramp
	Local Connector
	Local Road
	Interstate Route
	US Route
	State Route
	4WD

