
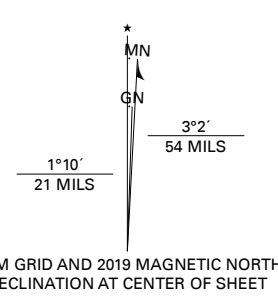


Produced by the United States Geological Survey

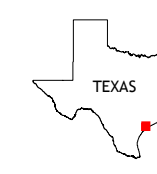
North American Datum of 1983 (NAD83)
World Geodetic System of 1984 (WGS84). Projection and
1 000-meter grid: Universal Transverse Mercator, Zone 14R
This map is not a legal document. Boundaries may be
generalized for this map scale. Private lands within government
reservations may not be shown. Obtain permission before
entering private lands.

Imagery: NAIP, October 2016 - December 2016
Roads: U.S. Census Bureau, 2015 - 2018
Names: GNS, Not Available
Hydrography: National Hydrography Dataset, 2003
Contours: National Elevation Dataset, 2012
Boundaries: Multiple sources; see metadata file 2016 - 2017
Wetlands: FWS National Wetlands Inventory 2008



CONTOUR INTERVAL 5 FEET
NORTH AMERICAN VERTICAL DATUM OF 1988

This map was produced to conform with the
National Geospatial Program US Topo Product Standard, 2011.
A metadata file associated with this product is draft version 0.6.18



1	2	3
4	5	6
7	8	

ADJOINING QUADRANGLES

- 1 Port Lavaca West
- 2 Port Lavaca East
- 3 Keller Bay
- 4 Seadrift
- 5 Port O'Connor
- 6 Mosquito Point
- 7 Long Island
- 8 Pass Cavallo SW

ROAD CLASSIFICATION		ROAD CLASSIFICATION	
Expressway	Local Connector	Interstate Route	US Route
Secondary Hwy	Local Road		State Route
Ramp	4WD		

