

Produced by the United States Geological Survey

North American Datum of 1983 (NAD83) World Geodetic System of 1984 (WGS84) Projection and 1 000-meter grid/Universal Transverse Mercator, Zone 15R This map is not a legal document. Boundaries may be generalized for this map scale. Private lands within government reservations may not be shown. Obtain permission before entering private lands.

Imagery: NAIP, September 2016 - November 2016 Roads: U.S. Census Bureau, 2015 Names: GNS, 1979 Hydrography: National Hydrography Dataset, 2002 Contours: National Elevation Dataset, 2010 Boundaries: Multiple sources; see metadata file 2016 - 2017 Wetlands: FWS National Wetlands Inventory 1993 - 2006

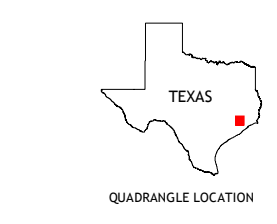
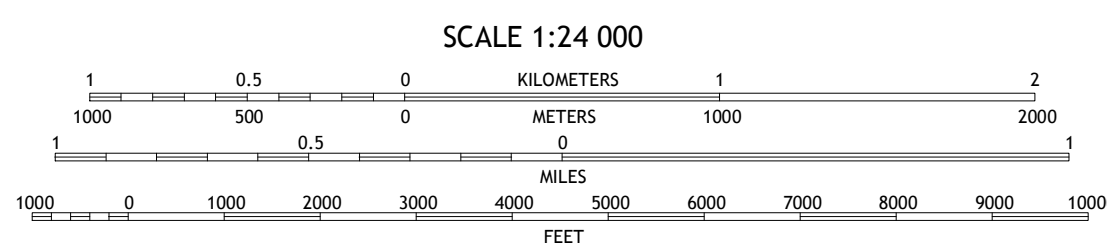
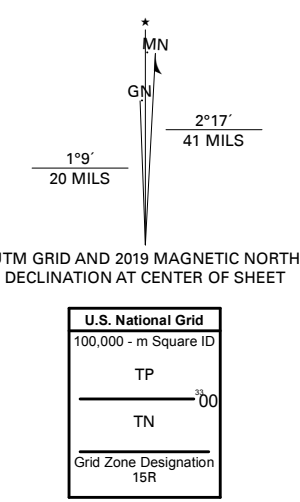


Table with 3 columns and 8 rows showing adjacent quadrangles: 1 Aldine, 2 Humble, 3 Harmaiston, 4 Houston Heights, 5 Jacinto City, 6 Bellaire, 7 Park Place, 8 Pasadena

