



U.S. DEPARTMENT OF THE INTERIOR
U. S. GEOLOGICAL SURVEY

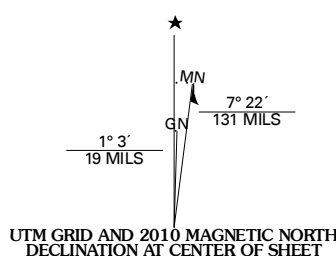


SIERRA MADERA NW QUADRANGLE
TEXAS
7.5-MINUTE SERIES

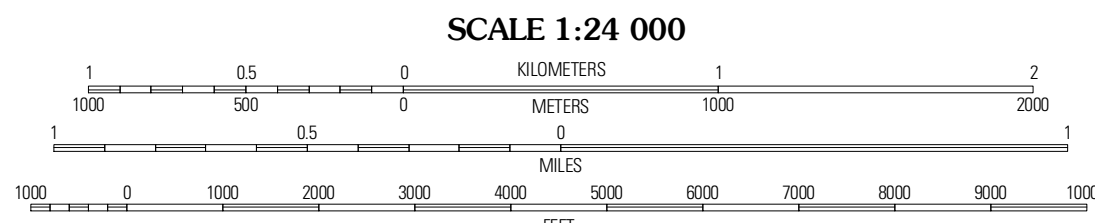


Produced by the United States Geological Survey
North American Datum of 1983 (NAD83)
World Geodetic System of 1984 (WGS84). Projection and
1 000-meter grid: Universal Transverse Mercator, Zone 13R
10 000-foot ticks: Texas Coordinate System of 1993
(central zone)

Imagery:.....NAP, September 2008
Roads:.....US Census Bureau TIGER data
with limited USGS updates, 2008
Names:.....GNIS, 2008
Hydrography:.....National Hydrography Dataset, 1995
Contours:.....National Elevation Dataset, 2006



U.S. National Grid	
100,000m Square ID	FQ GQ
10,000m Square ID	FP GP
Grid Zone Designation	13R



CONTOUR INTERVAL 10 FEET

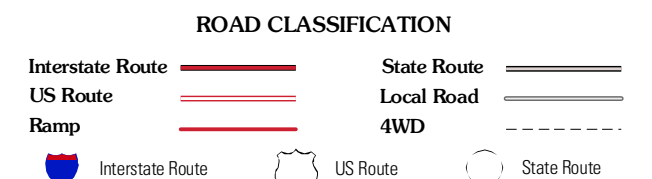
This map was produced to conform with version 0.5.10 of the
draft USGS Standards for 7.5-Minute Quadrangle Maps.
A metadata file associated with this product is also draft version 0.5.10



QUADRANGLE LOCATION

Belding	Tachemile Mesa	Fivemile Mesa
Cave Mesa NE	Sierra Madera NW	Sierra Madera NE
Cave Mesa SE	Sierra Madera	Sierra Madera SE

ADJOINING 7.5 QUADRANGLES
TX 30102-323



SIERRA MADERA NW, TX
2010