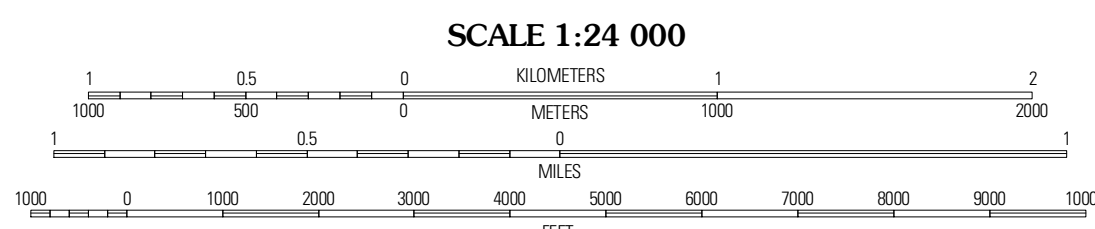
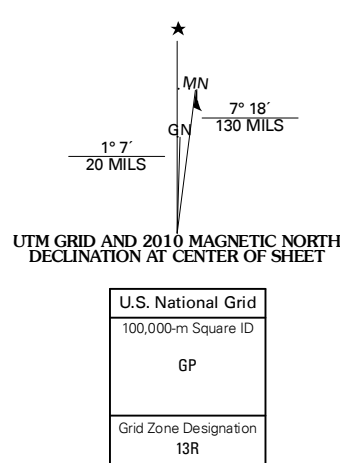


Produced by the United States Geological Survey
North American Datum of 1983 (NAD83)
World Geodetic System of 1984 (WGS84). Projection and
1 000-meter grid: Universal Transverse Mercator, Zone 13R
10 000-foot ticks: Texas Coordinate System of 1983
(central zone)

Imagery:.....NAIP, September 2008
Roads:.....US Census Bureau TIGER data
with limited USGS updates, 2008
Names:.....National Hydrography Dataset, 2008
Hydrography:.....National Hydrography Dataset, 1995
Contours:.....National Elevation Dataset, 2006



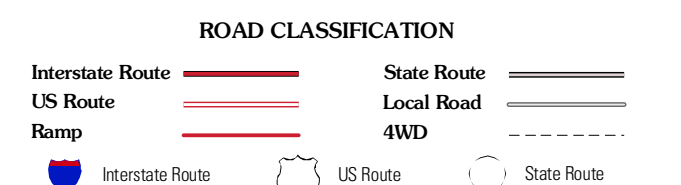
SCALE 1:24 000
CONTOUR INTERVAL 10 FEET
This map was produced to conform with version 0.5.10 of the
draft USGS Standards for 7.5-Minute Quadrangle Maps.
A metadata file associated with this product is also draft version 0.5.10



QUADRANGLE LOCATION

Sierra Madera NW	Sierra Madera NE	Rock House Draw NW
Sierra Madera	Sierra Madera SE	Panther Tank
Marathon Gap	Reininger Draw	Ebers Camp

ADJOINING 7.5 QUADRANGLES
TX 30102-321



SIERRA MADERA SE, TX
2010