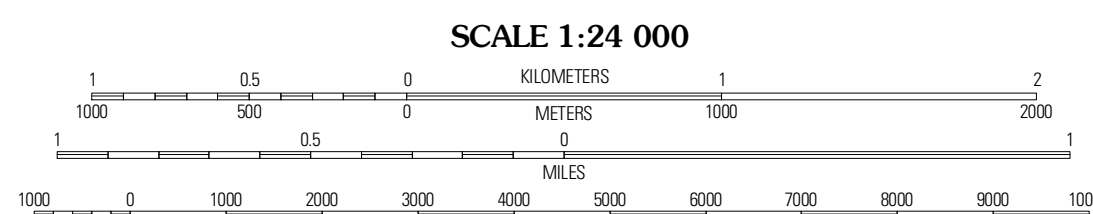



Produced by the United States Geological Survey
North American Datum of 1983 (NAD83)
US Census Bureau TIGER data with limited USGS updates, 2008
World Geodetic System of 1984 (WGS84), Projection and 1 000-meter grid; Universal Transverse Mercator, Zone 15R
10 000-foot ticks: Texas Coordinate System of 1983 (central zone)

Imagery: NIP, January 2009
Roads: US Census Bureau TIGER data with limited USGS updates, 2008
Names: GNS, 2008
Hydrography: National Hydrography Dataset, 1995
Contours: National Elevation Dataset, 2004



SCALE 1:24 000

CONTOUR INTERVAL 10 FEET

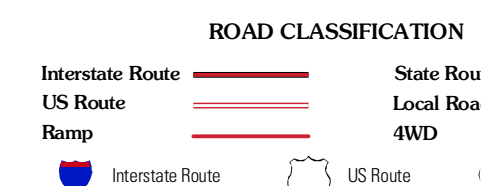
This map was produced to conform with version 0.5.10 of the draft USGS Standards for 7.5-Minute Quadrangle Maps. A metadata file associated with this product is also draft version 0.5.10



QUADRANGLE LOCATION

Cleveland	Turkington Paine	Davis Hill
Flam Grove	Simmons Bottom	Capers Ridge
Huffman	Dayton	Liberty

ADJOINING 7.5 QUADRANGLES
TX 3094-223



SIMMONS BOTTOM, TX
2010