
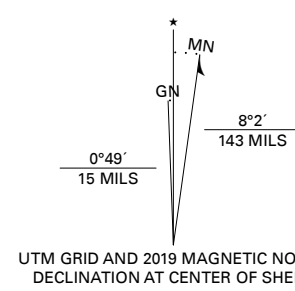


Produced by the United States Geological Survey

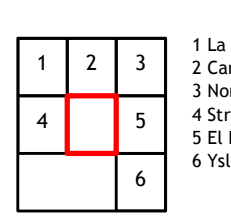
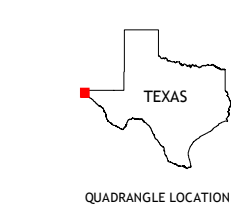
North American Datum of 1983 (NAD83)
World Geodetic System of 1984 (WGS84). Projection and
1 000-meter grid: Universal Transverse Mercator, Zone 13R
This map is not a legal document. Boundaries may be
generalized for this map scale. Private lands within government
reservations may not be shown. Obtain permission before
entering private lands.

Imagery.....NAIP, May 2016 - November 2016
Roads.....U.S. Census Bureau, 2015
Names.....GNIS, 1979-2018
Hydrography.....National Hydrography Dataset, 2003-2005
Contours.....National Elevation Dataset, 2016
Boundaries.....Multiple sources: see metadata file, 2016-2017
Public Land Survey System.....BLM, 2016
Wetlands.....FWS National Wetlands Inventory, 1984



CONTOUR INTERVAL 20 FEET
NORTH AMERICAN VERTICAL DATUM OF 1988

This map was produced to conform with the
National Geospatial Program US Topo Product Standard, 2011.
A metadata file associated with this product is draft version 0.6.18



- 1 La Union
- 2 Canutillo
- 3 North Franklin Mountain
- 4 Sraus
- 5 El Paso
- 6 Ysleta NW

