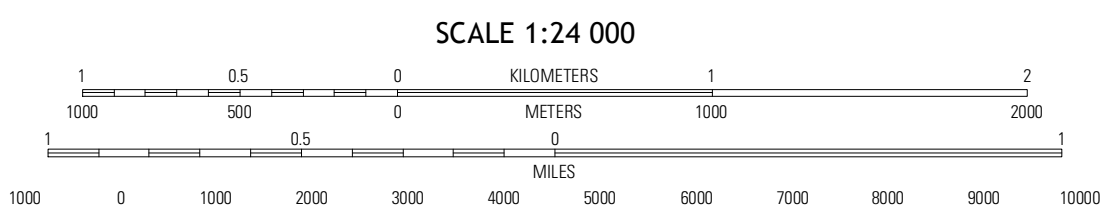
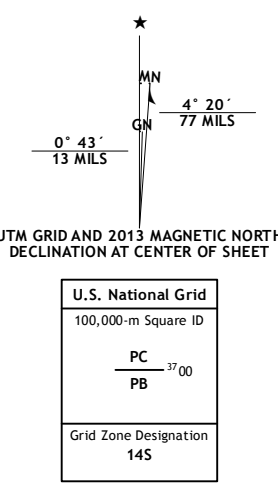
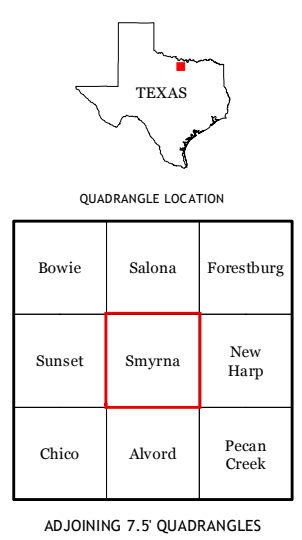


Produced by the United States Geological Survey North American Datum of 1983 (NAD83) World Geodetic System of 1984 (WGS84). Projection and 1000-meter grid: Universal Transverse Mercator, Zone 14S 10 000-foot ticks: Texas Coordinate System of 1983 (north central zone)



CONTOUR INTERVAL 10 FEET NORTH AMERICAN VERTICAL DATUM OF 1988 This map was produced to conform with the National Geospatial Program US Topo Product Standards, 2011. A metadata file associated with this product is draft version 0.6.7



ROAD CLASSIFICATION table with symbols for Interstate Route, US Route, Ramp, State Route, Local Road, 4WD, US Route, FS Passenger Route, FS High, and Clearance Route.

Check with local Forest Service unit for current travel conditions and restrictions.

SMYRNA, TX 2013

Imagery: N.A.P., July 2010
Roads: 2006-2012 TomTom
Data: FS Topo Data with limited Forest Service updates, 2012
Names: GNS, 2012
Hydrography: National Hydrography Dataset, 2010
Contours: National Elevation Dataset, 2002
Boundaries: Census, IBWC, IBC, USGS, 1972 - 2012