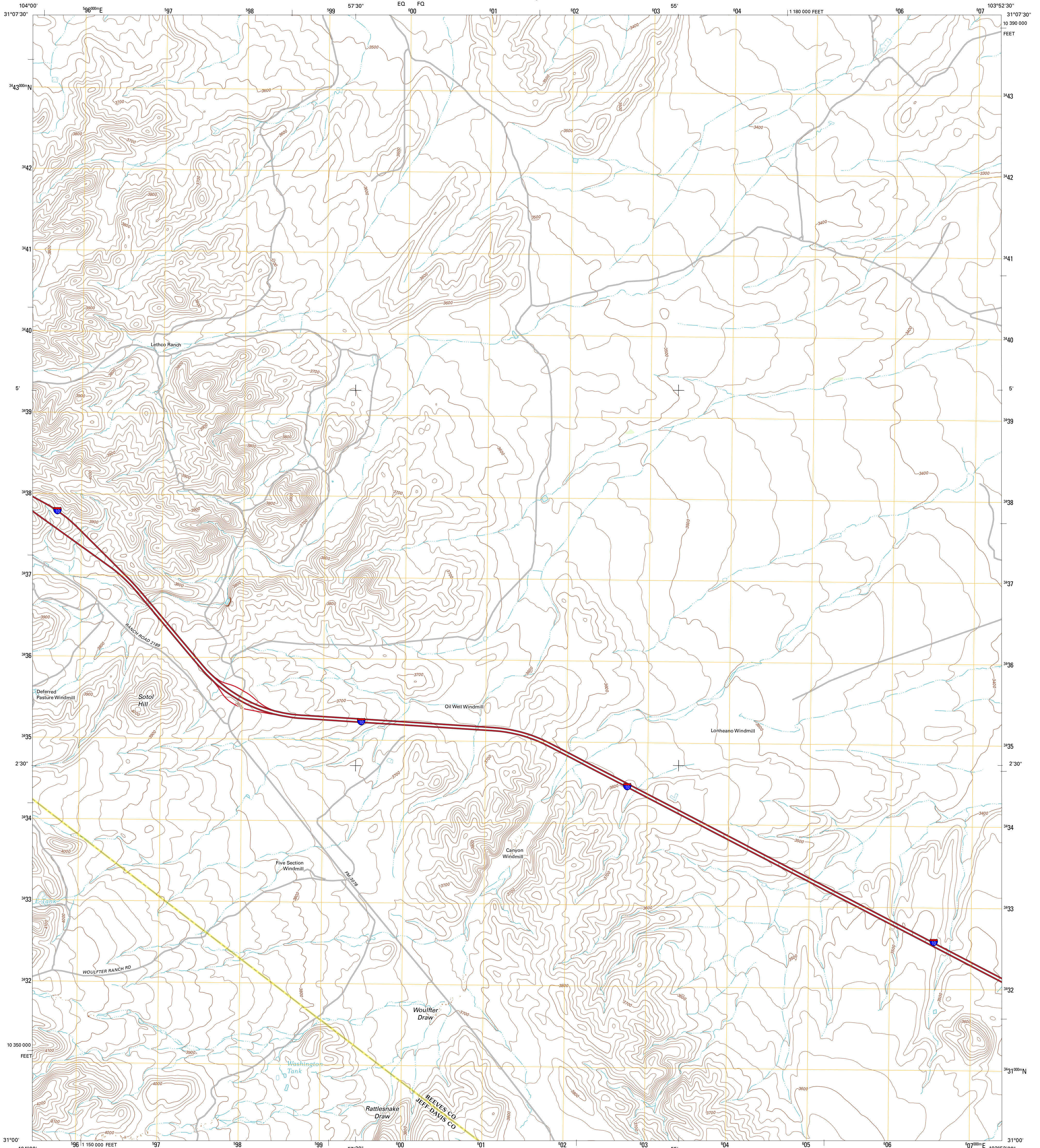




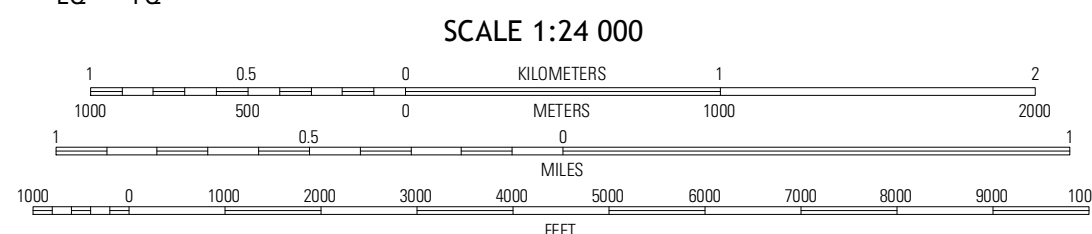
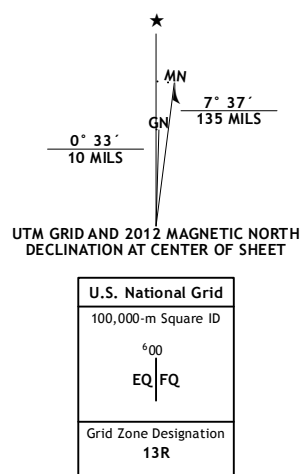
U.S. DEPARTMENT OF THE INTERIOR
U. S. GEOLOGICAL SURVEY



SOTOL HILL QUADRANGLE
TEXAS
7.5-MINUTE SERIES



Produced by the United States Geological Survey
North American Datum of 1983 (NAD83)
World Geodetic System of 1984 (WGS84). Projection and
1 000-meter grid: Universal Transverse Mercator, Zone 13R
10 000-foot ticks: Texas Coordinate System of 1983 (central
zone)



CONTOUR INTERVAL 20 FEET
NORTH AMERICAN VERTICAL DATUM OF 1988
This map was produced to conform with the
National Geospatial Program US Topo Product Standard, 2011.
A metadata file associated with this product is draft version 0.6.7



QUADRANGLE LOCATION

San Martine	Gowar	Fleming Hill
Gomez Peak	Sotol Hill	Meier Hills
Beckhorn Mountain	Antelope Flat	Toysvake

ROAD CLASSIFICATION

Interstate Route	State Route	Local Road
US Route	4WD	
Ramp	US Route	State Route

SOTOL HILL, TX
2012

ADJOINING 7.5 QUADRANGLES