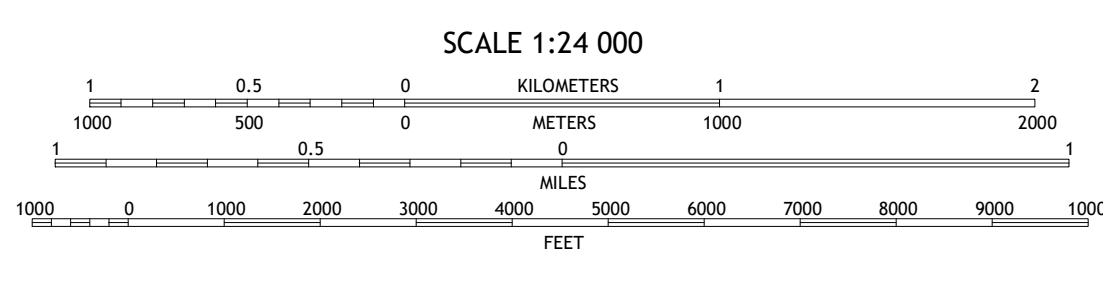




Produced by the United States Geological Survey

North American Datum of 1983 (NAD83)
World Geodetic System of 1984 (WGS84), Projection and
1,000-meter grid/Universal Transverse Mercator, Zone 13R
This map is not a legal document. Boundaries may be
generalized for this map scale. Private lands within government
reservations may not be shown. Obtain permission before
entering private lands.

Imagery:NAIP, October 2016 - November 2016
Roads:U.S. Census Bureau, 2015 - 2018
Names:GNIS, Not Available
Hydrography:National Hydrography Dataset, 2004 - 2018
Contours:National Elevation Dataset, 2021
Boundaries:Multiple sources; see metadata file 2019 - 2021
Wetlands:FWS National Wetlands Inventory Not Available



QUADRANGLE LOCATION

1	2	3
4	5	6
7	8	

ADJOINING QUADRANGLES

- 1 Odessa SW
- 2 Odessa SE
- 3 Parks
- 4 Clark Brothers Ranch
- 5 Benge Corner NW
- 6 Doodle Bug Well
- 7 Perkins Lake
- 8 Benge Corner SW

ROAD CLASSIFICATION

Expressway	Local Connector
Secondary Hwy	Local Road
Ramp	4WD
Interstate Route	US Route
	State Route

