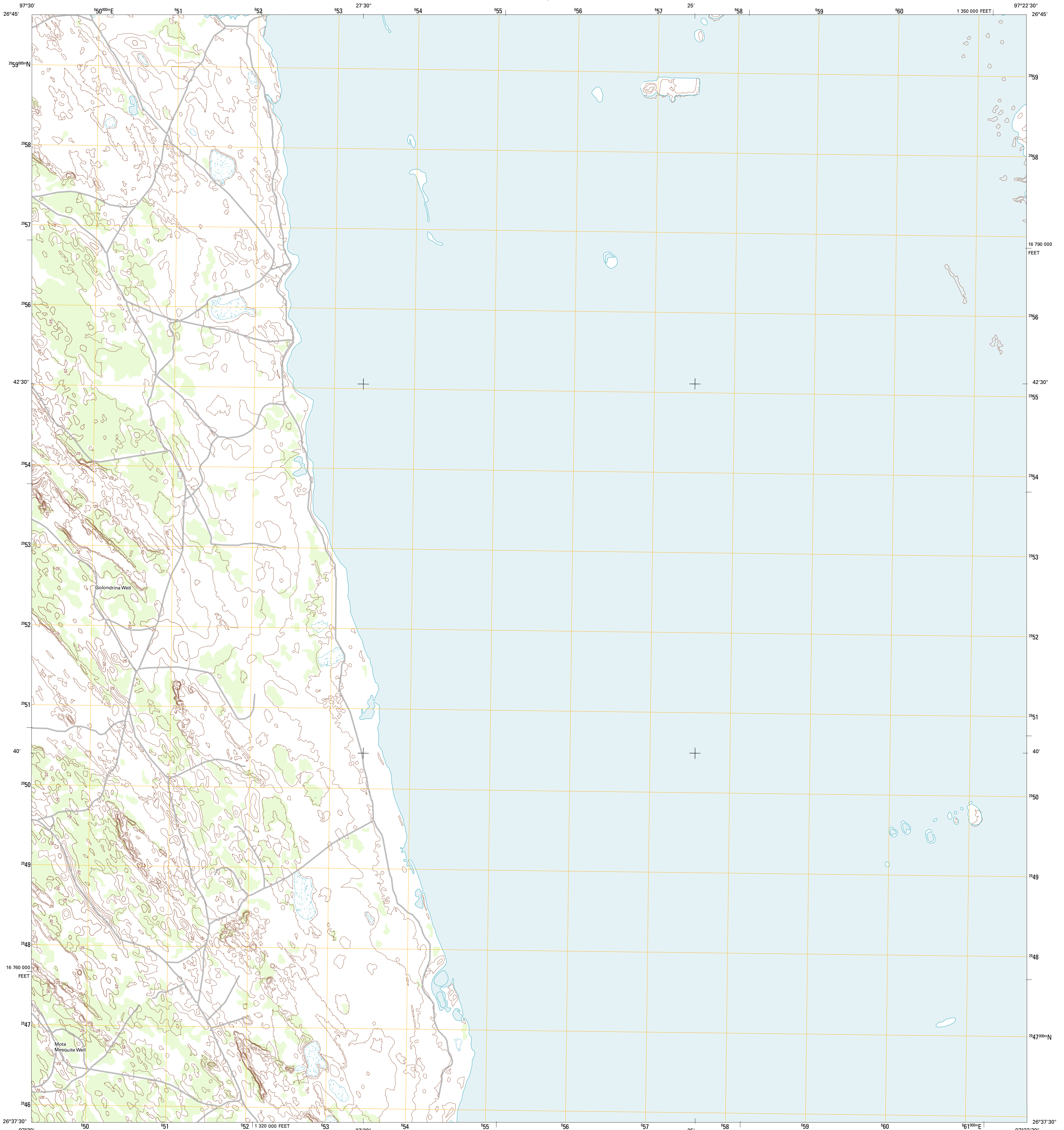




U.S. DEPARTMENT OF THE INTERIOR  
U. S. GEOLOGICAL SURVEY

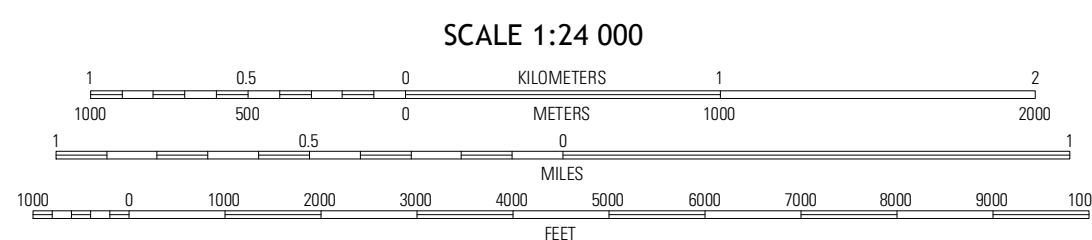
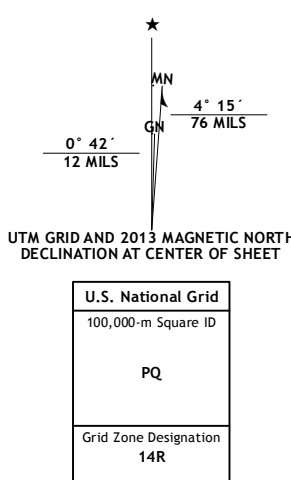


SOUTH OF POTRERO LOPENO NW QUADRANGLE  
TEXAS-KENEDY CO.  
7.5-MINUTE SERIES



Produced by the United States Geological Survey  
North American Datum of 1983 (NAD83)  
World Geodetic System of 1984 (WGS84), Projection and  
1,000-meter grid: Universal Transverse Mercator, Zone 14R  
10,000-foot ticks: Texas Coordinate System of 1983 (south zone)

Imagery.....NAIP, April 2010  
Roads.....©2006-2012 TomTom  
Names.....GNSS, 2012  
Hydrography.....National Hydrography Dataset, 2010  
Contours.....National Elevation Dataset, 2009  
Boundaries.....Census, BWC, USGS, 1972-2012



CONTOUR INTERVAL 5 FEET  
NORTH AMERICAN VERTICAL DATUM OF 1988  
This map was produced to conform with the  
National Geospatial Program US Topo Product Standard, 2011.  
A metadata file associated with this product is draft version 0.6.7



QUADRANGLE LOCATION

Los Amigos Windmill	Potrero Lopeno SW	Potrero Lopeno SE
Rosita Lake NE	South of Potrero Lopeno NW	South of Potrero Lopeno NE
EJ Jardin	Port Mansfield	South of Potrero Lopeno SE

ROAD CLASSIFICATION

Interstate Route	State Route
US Route	Local Road
Ramp	4WD
Interstate Route	US Route
	State Route

SOUTH OF POTRERO LOPENO NW, TX  
2013

ADJOINING 7.5 QUADRANGLES