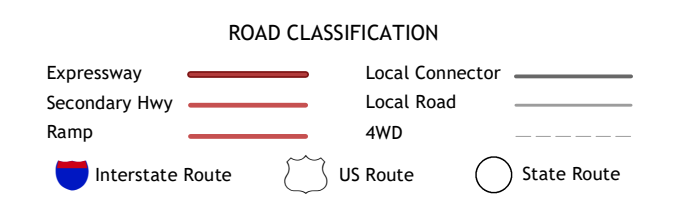
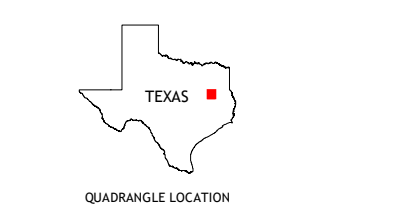
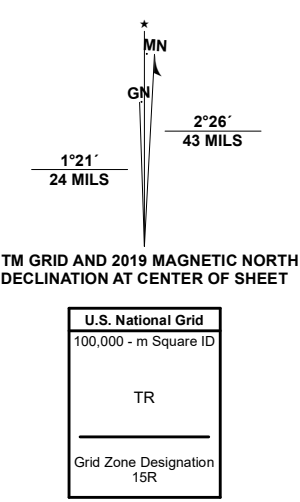


Produced by the United States Geological Survey
North American Datum of 1983 (NAD83)
World Geodetic System of 1984 (WGS84), Projection and 1 000-meter grid/Universal Transverse Mercator, Zone 15R
This map is not a legal document. Boundaries may be generalized for this map scale. Private lands within government reservations may not be shown. Obtain permission before entering private lands.
Imagery:.....NAIP, September 2016 - November 2016
Roads:.....U.S. Census Bureau 2015 - 2018
Names:.....GNIS, 2000 - 2021
Hydrography:.....National Hydrography Dataset, 2002 - 2018
Contours:.....National Elevation Dataset, 2018
Boundaries:.....Multiple sources; see metadata file 2019 - 2021
Wetlands:.....FWS National Wetlands Inventory Not Available



ADJOINING QUADRANGLES

1	2	3
4	5	6
7	8	

1 Northwest Palestine
2 Northeast Palestine
3 Neches
4 Southwest Palestine
5 Stocum
6 Indian Lake
7 Elkhart Creek
8 Percilia

