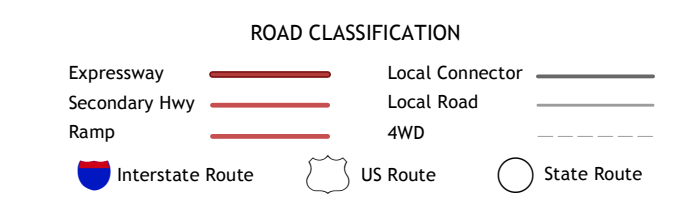
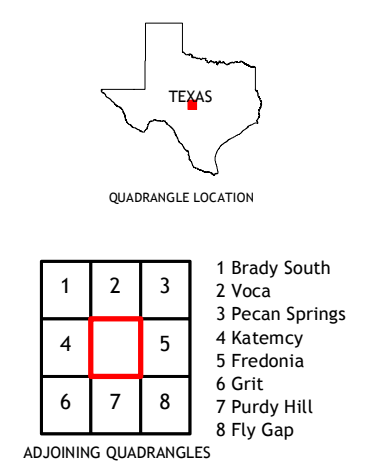
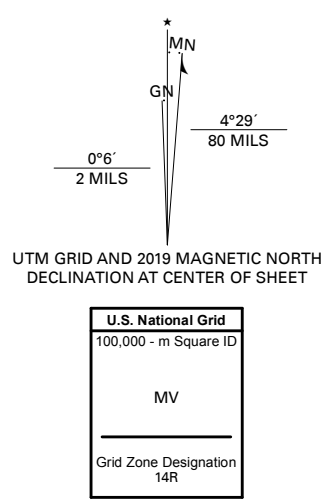


Produced by the United States Geological Survey

North American Datum of 1983 (NAD83) World Geodetic System of 1984 (WGS84) Projection and 1 000 meter grid/Universal Transverse Mercator, Zone 14R. This map is not a legal document. Boundaries may be generalized for this map scale. Private lands within government reservations may not be shown. Obtain permission before entering private lands.

Imagery: NAIP, August 2016 - November 2016 U.S. Census Bureau, 2015 2018 Names: GNS, 1979 - 2018 Hydrography: National Hydrography Dataset, 2002 - 2018 Contours: National Elevation Dataset, 2010 Boundaries: Multiple sources; see metadata file 2016 - 2017 Wetlands: FWS National Wetlands Inventory 1983



This map was produced to conform with the National Geospatial Program US Topo Product Standard, 2011. A metadata file associated with this product is draft version 0.6.18

