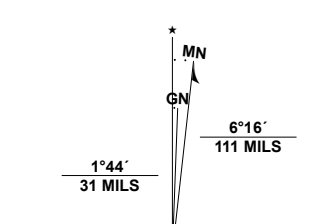
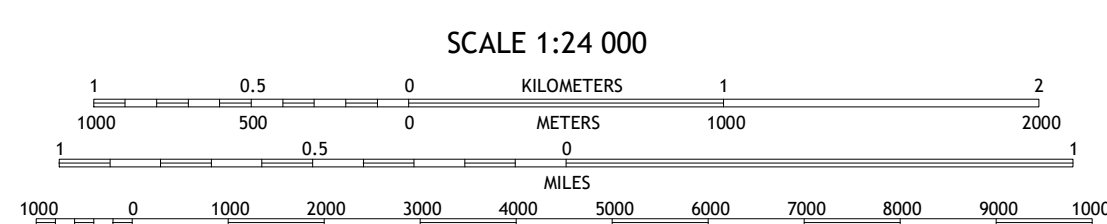


**Produced by the United States Geological Survey**  
 North American Datum of 1983 (NAD83)  
 World Geodetic System of 1984 (WGS84). Projection and  
 1 000-meter grid/Universal Transverse Mercator, Zone 13S  
 This map is not a legal document. Boundaries may be  
 generalized for this map scale. Private lands within government  
 reservations may not be shown. Obtain permission before  
 entering private lands.  
 Imagery.....NAIP, August 2016 - November 2016  
 Roads.....U.S. Census Bureau, 2015  
 Names.....GNIS, Not Available  
 Hydrography.....National Hydrography Dataset, 2004 - 2018  
 Contours.....National Elevation Dataset, 2019  
 Boundaries.....Multiple sources; see metadata file 2019 - 2021  
 Wetlands.....FWS National Wetlands Inventory Not Available

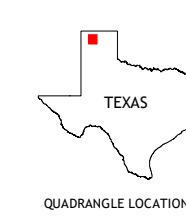


UTM GRID AND 2019 MAGNETIC NORTH DECLINATION AT CENTER OF SHEET

U.S. National Grid	
100,000 - m Square ID	GV 1 KE
Grid Zone Designation	18S 14S
Grid Zone Designation	102°W



CONTOUR INTERVAL 5 FEET  
 NORTH AMERICAN VERTICAL DATUM OF 1988  
 This map was produced to conform with the  
 National Geospatial Program US Topo Product Standard.



QUADRANGLE LOCATION

1	2	3
4	5	6
7	8	

- 1 Exum
- 2 Cactus West
- 3 Cactus East
- 4 Moran Ranch
- 5 Dumas North
- 6 Bird Ranch Store
- 7 Stallwitz Lake
- 8 Dumas South

**ROAD CLASSIFICATION**

Expressway	Local Connector
Secondary Hwy	Local Road
Ramp	4WD
Interstate Route	US Route
	State Route

