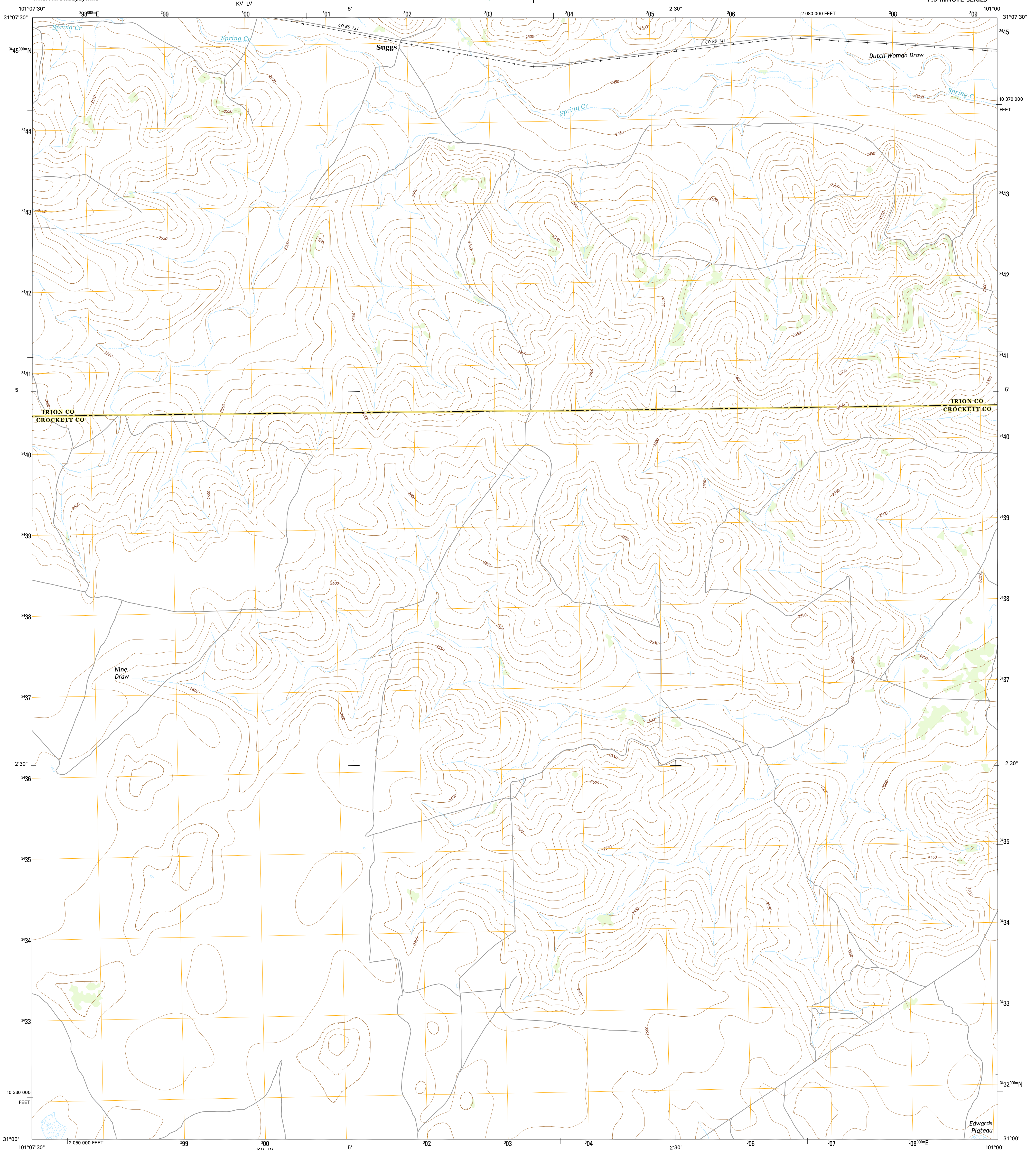




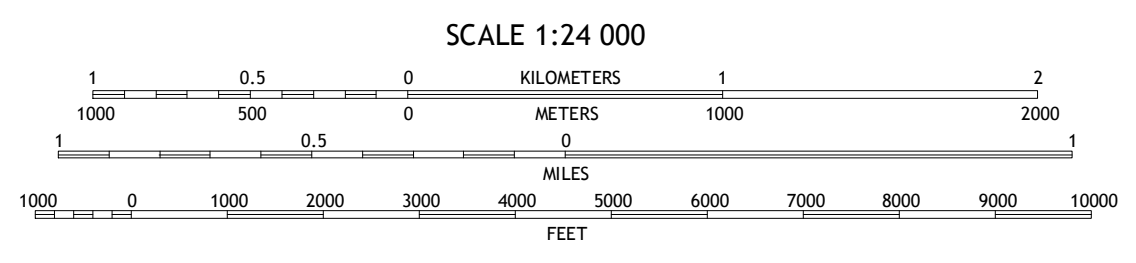
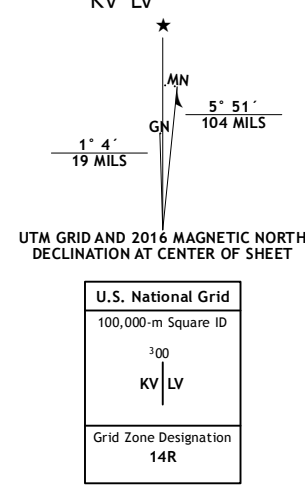
U.S. DEPARTMENT OF THE INTERIOR  
U.S. GEOLOGICAL SURVEY



SUGGS QUADRANGLE  
TEXAS  
7.5-MINUTE SERIES



**Produced by the United States Geological Survey**  
 North American Datum of 1983 (NAD83)  
 World Geodetic System of 1984 (WGS84). Projection and  
 1 000-meter grid: Universal Transverse Mercator, Zone 14R  
 10 000-foot ticks: Texas Coordinate System of 1983 (central  
 zone)  
 This map is not a legal document. Boundaries may be  
 generalized for this map scale. Private lands within government  
 reservations may not be shown. Obtain permission before  
 entering private lands.  
 Imagery.....NAIP, August 2014  
 Roads.....U.S. Census Bureau, 2014  
 Names.....GNIS, 2015  
 Hydrography.....National Hydrography Dataset, 2014  
 Contours.....National Elevation Dataset, 2007  
 Boundaries.....Multiple sources; see metadata file 1972 - 2015  
 Wetlands.....FWS National Wetlands Inventory 1977 - 2014



**ROAD CLASSIFICATION**

Expressway	Local Connector
Secondary Hwy	Local Road
Ramp	4WD
Interstate Route	US Route
	State Route

**ADJOINING QUADRANGLES**

1	2	3
4	5	6
7	8	

1 Barnhart  
 2 Barnhart NE  
 3 Noelke  
 4 Barnhart SW  
 5 Noelke SW  
 6 Double Mill Draw NW  
 7 Double Mill Draw NE  
 8 Oglesby Ranch

SUGGS, TX  
2016

