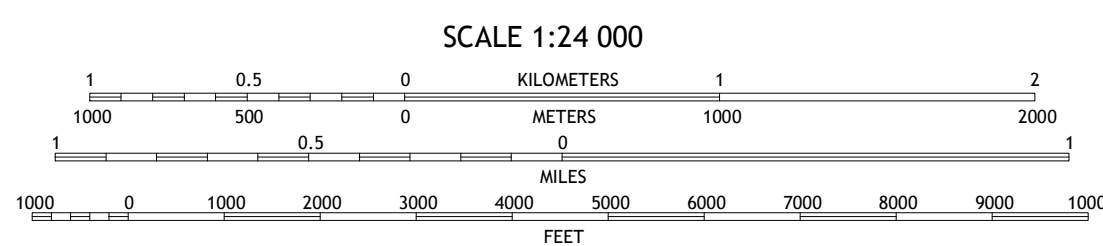
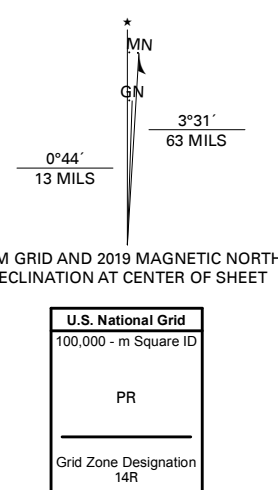


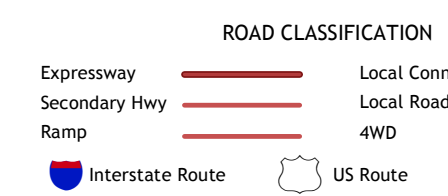
Produced by the United States Geological Survey

North American Datum of 1983 (NAD83) World Geodetic System of 1984 (WGS84) Projection and 1 000-meter grid/Universal Transverse Mercator, Zone 14R. This map is not a legal document. Boundaries within government reservations may not be shown. Obtain permission before entering private lands.

Imagery: N.A.I.P., September 2016 - December 2016
Roads: U.S. Census Bureau, 2015
Names: GNS, 1979 - 2018
Hydrography: National Hydrography Dataset, 2004 - 2018
Contours: National Elevation Dataset, 2005 - 2012
Boundaries: Multiple sources; see metadata file 2016 - 2017
Wetlands: FWS National Wetlands Inventory 2004 - 2006



ADJOINING QUADRANGLES table with 3 rows and 3 columns of quadrangle numbers and names.



CONTOUR INTERVAL 10 FEET NORTH AMERICAN VERTICAL DATUM OF 1988. This map was produced to conform with the National Geospatial Program US Topo Product Standard, 2011. A metadata file associated with this product is draft version 0.6.18

