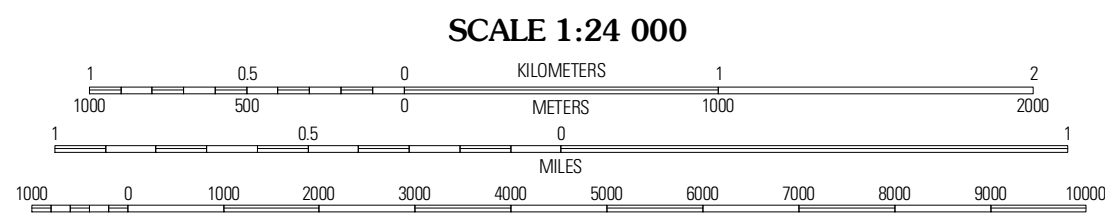





Produced by the United States Geological Survey
North American Datum of 1983 (NAD83)
World Geodetic System of 1984 (WGS84). Projection and
1 000-meter grid: Universal Transverse Mercator, Zone 14S
10 000-foot ticks: Texas Coordinate System of 1983
(north zone)

Imagery: N.A.P., August 2008
Roads: US Census Bureau TIGER data
with limited USGS updates, 2004
Names: GNIS, 2008
Hydrography: National Hydrography Dataset, 1995
Contours: National Elevation Dataset, 2007



SCALE 1:24 000

CONTOUR INTERVAL 10 FEET

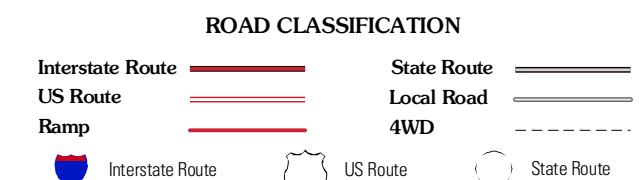
This map was produced to conform with version 0.5.10 of the
draft USGS Standards for 7.5-Minute Quadrangle Maps.
A metadata file associated with this product is also draft version 0.5.10



QUADRANGLE LOCATION

Parnell	Estilene	Estilene SE
Badger New Tank	Tell North	Carey
Northfield	Tell South	Hill Rearring Creek

ADJOINING 7.5 QUADRANGLES
TX 34100-133



TELL NORTH, TX
2010