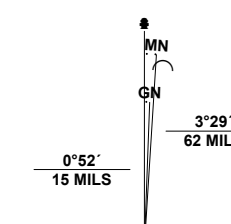
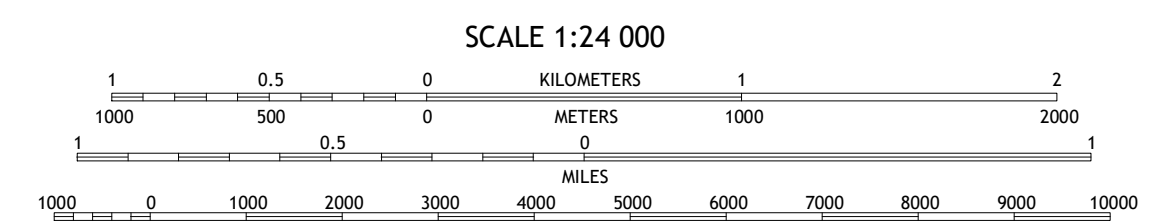


Produced by the United States Geological Survey

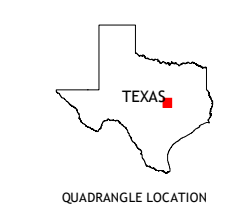
North American Datum of 1983 (NAD83) World Geodetic System of 1984 (WGS84) Projection and 1 000-meter grid/Universal Transverse Mercator, Zone 14R This map is not a legal document. Boundaries may be generalized for this map scale. Private lands within government reservations may not be shown. Obtain permission before entering private lands.



UTM GRID AND 2019 MAGNETIC NORTH DECLINATION AT CENTER OF SHEET U.S. National Grid 100,000 - m Square ID PV Grid Zone Designation 14R



CONTOUR INTERVAL 10 FEET NORTH AMERICAN DATUM OF 1983 This map was produced to conform with the National Geospatial Program US Topo Product Standard.



QUADRANGLE LOCATION

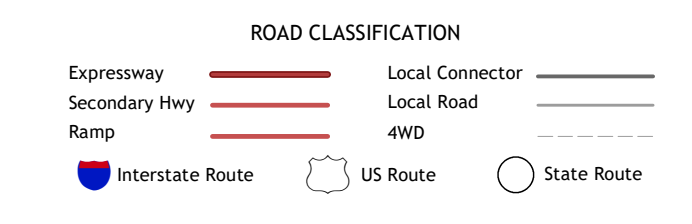


Table of adjoining quadrangles: 1 Moffat, 2 Troy, 3 Bellfalls, 4 Belton, 5 Seaton, 6 Holland, 7 Little River, 8 Rogers.

