

Produced by the United States Geological Survey

North American Datum of 1983 (NAD83) World Geodetic System of 1984 (WGS84) Projection and 1 000-meter grid/Universal Transverse Mercator, Zone 14S. This map is not a legal document. Boundaries may be generalized for this map scale. Private lands within government reservations may not be shown. Obtain permission before entering private lands.

Imagery: NAIP, October 2016 - November 2016
Roads: U.S. Census Bureau, 2015 - 2018
Names: GNS, 1979 - 2018
Hydrography: National Hydrography Dataset, 2003 - 2018
Contours: National Elevation Dataset, 2004
Boundaries: Multiple sources; see metadata file 2016 - 2017
Wetlands: FWS National Wetlands Inventory 1982

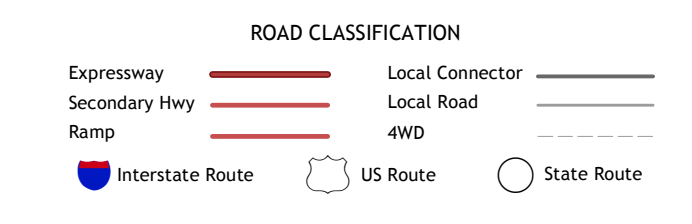
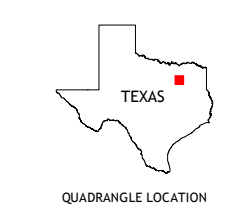
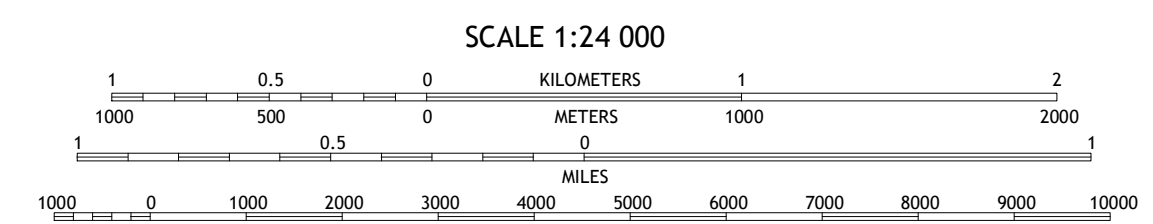
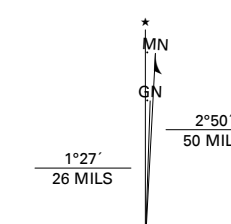


Table with 3 columns and 3 rows showing adjacent quadrangles: 1 Forney North, 2 Terrell North, 3 Poetry, 4 Forney South, 5 Elmo, 6 Scurry, 7 Kaufman, 8 Oita.

