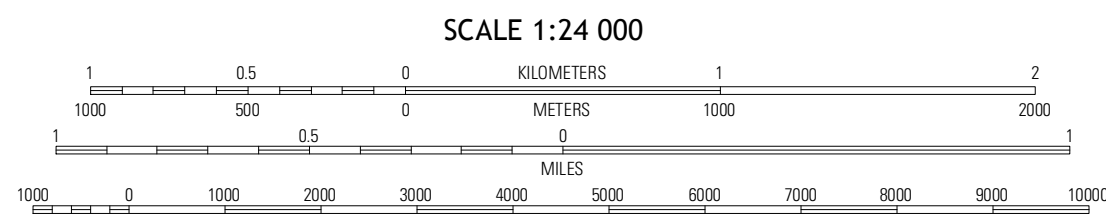
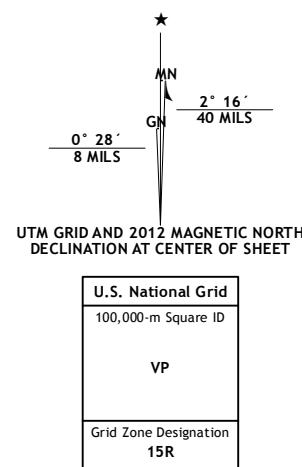
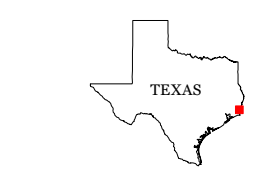


Produced by the United States Geological Survey North American Datum of 1983 (NAD83) World Geodetic System of 1984 (WGS84) Projection and 1 000-meter grid: Universal Transverse Mercator, Zone 15R 10 000-foot ticks: Texas Coordinate System of 1983 (central and south central zones)

Imagery: NAIP, April 2010
Roads: ©2006-2012 TomTom
Names: ©2006-2012 TomTom
Hydrography: National Hydrography Dataset, 2010
Contours: National Elevation Dataset, 2004
Boundaries: Census, IDW, ISC, USGS, 1972 - 2012



CONTOUR INTERVAL 10 FEET NORTH AMERICAN VERTICAL DATUM OF 1988 This map was produced to conform with the National Geospatial Program US Topo Product Standard, 2011. A metadata file associated with this product is draft version 0.6.7



QUADRANGLE LOCATION

Pine Forest	Texas	Maurierville
Beaumont East	Terry	Orangerfield
Port Acres	Port Arthur North	West of Green Bayou

ROAD CLASSIFICATION

Interstate Route	State Route
US Route	Local Road
Ramp	4WD

Legend: Interstate Route (thick red line), US Route (thin red line), State Route (thin black line), Local Road (dashed black line), 4WD (dotted black line)

TERRY, TX 2012

ADJOINING 7.5 QUADRANGLES